

1. Classificação <i>INPE-COM. 3/NTE</i> <i>CDU</i> <i>629.783:525:738.34(083.83)</i>	2. Período <i>out/73-jan/74</i>	4. Critério de Distribuição: interna <input type="checkbox"/> externa <input checked="" type="checkbox"/>
3. Palavras Chave (selecionadas pelo autor) <i>CATÁLOGO</i> <i>IMAGENS - ERTS (LANDSAT)</i> <i>SATÉLITE - RECURSOS NATURAIS</i>		7. Revisado por - <i>João Propina Bastos</i>
5. Relatório nº <i>INPE-720-NTE/019</i>	6. Data <i>agosto 75</i>	9. Autorizado por - <i>Fernando de Mendonça</i> <i>Diretor Geral</i>
8. Título e Sub-Título <i>Catálogo Geral de Imagens de Satélites</i> <i>Tecnológicos para Recursos Terrestres</i> <i>Volume V</i>		11. Nº de cópias <i>100</i>
10. Setor	Código	14. Nº de páginas <i>137 - 237</i>
12. Autoria <i>Divisão de Banco de Dados</i> <i>Divisão de Processamento de Dados</i>		15. Preço
13. Assinatura Responsável	<i>[Assinatura]</i>	
16. Sumário/Notas <i>Este catálogo tem como objetivo principal fornecer informações aos usuários em geral sobre os produtos obtidos através do sistema INPE - ERTS (LANDSAT).</i> <i>Este sistema compreende:</i> <i>. Estação de Recepção e Gravação de Dados Cuiabá-MT.</i> <i>. Laboratório Eletrônico de Processamento de Imagens Cachoeira Paulista - SP</i> <i>. Laboratório de Processamento Fotográfico Cachoeira Paulista - SP</i> <i>. Divisão de Banco de Dados - SJC/Cach. Paulista - SP</i>		
17. Observações <i>Este volume inclui somente as órbitas gravadas na Estação de Recepção e Gravação de Dados de Cuiabá - MT, e processadas no NDFP da NASA-GSFC, Greenbelt, Maryland - USA.</i>		

OBSERVAÇÕES

Para pedido de imagens utilize formulário próprio FBD-003, caso seja credenciado.

Caso contrário, solicite Normas para Credenciamento.

Endereço para informações:

Instituto de Pesquisas Espaciais (INPE)

Divisão de Banco de Dados (cod. 5.03)

Caixa Postal: 515

12.200 - São José dos Campos

São Paulo - Brasil

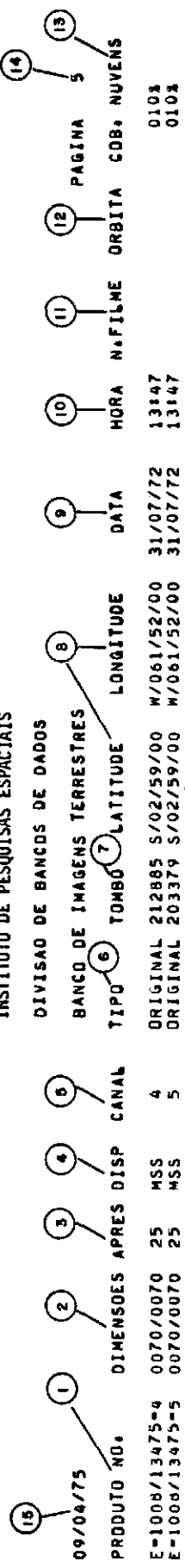
Telefone: (0123) 218900

Telex: 1121534 INPE BR

INSTITUTO DE PESQUISAS ESPACIAIS

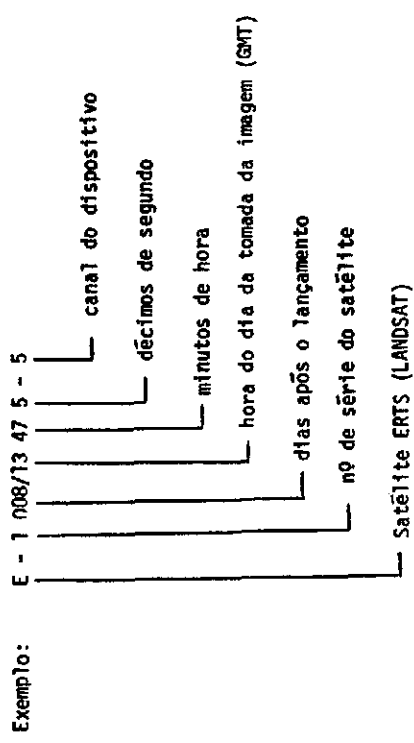
DIVISÃO DE BANCOS DE DADOS

BANCO DE IMAGENS TERRESTRES



09/04/75
 PRODUTO NO. 0070/0070 25 MSS 4 ORIGINAL 212885 S/02/59/00 W/061/52/00 31/07/72 13147
 0070/0070 25 MSS 5 ORIGINAL 203379 S/02/59/00 W/061/52/00 31/07/72 13147

- 1 - NÚMERO DO PRODUTO
- 2 - DIMENSÃO da imagem, atualmente no arquivo do Banco de Dados.
- 3 - APRESENTAÇÃO da imagem
- 4 - DISPOSITIVO do Satélite
- 5 - CANAL do dispositivo { RBV - 1, 2 ou 3
MSS - 4, 5, 6 ou 7
- 6 - TIPO da imagem - original ou cópia
- 7 - TOMBO da imagem - controle do Banco de Dados
- 8 - LATITUDE E LONGITUDE do centro da imagem
- 9 - DATA da tomada da imagem
- 10 - HORA da tomada da imagem
- 11 - NÚMERO DO FILME - somente para imagens existentes em rolos de filme. Os primeiros caracteres representam o número da órbita real e os posteriores o número da geração ("run") do filme
- 12 - NÚMERO DA ÓRBITA BASE - somente para imagens cujos sinais foram recebidos pela Estação INPE de Recepção e Gravação de Dados de Cuiabá, MT, e processados pelos Laboratórios de Cachoeira Paulista, SP, ou pelo NDPF da NASA (GSFC), Greenbelt, Maryland - USA.
- 13 - COBERTURA DE NUVENS - estimativa
- 14 - Nº DA PÁGINA
- 15 - DATA DA ATUALIZAÇÃO

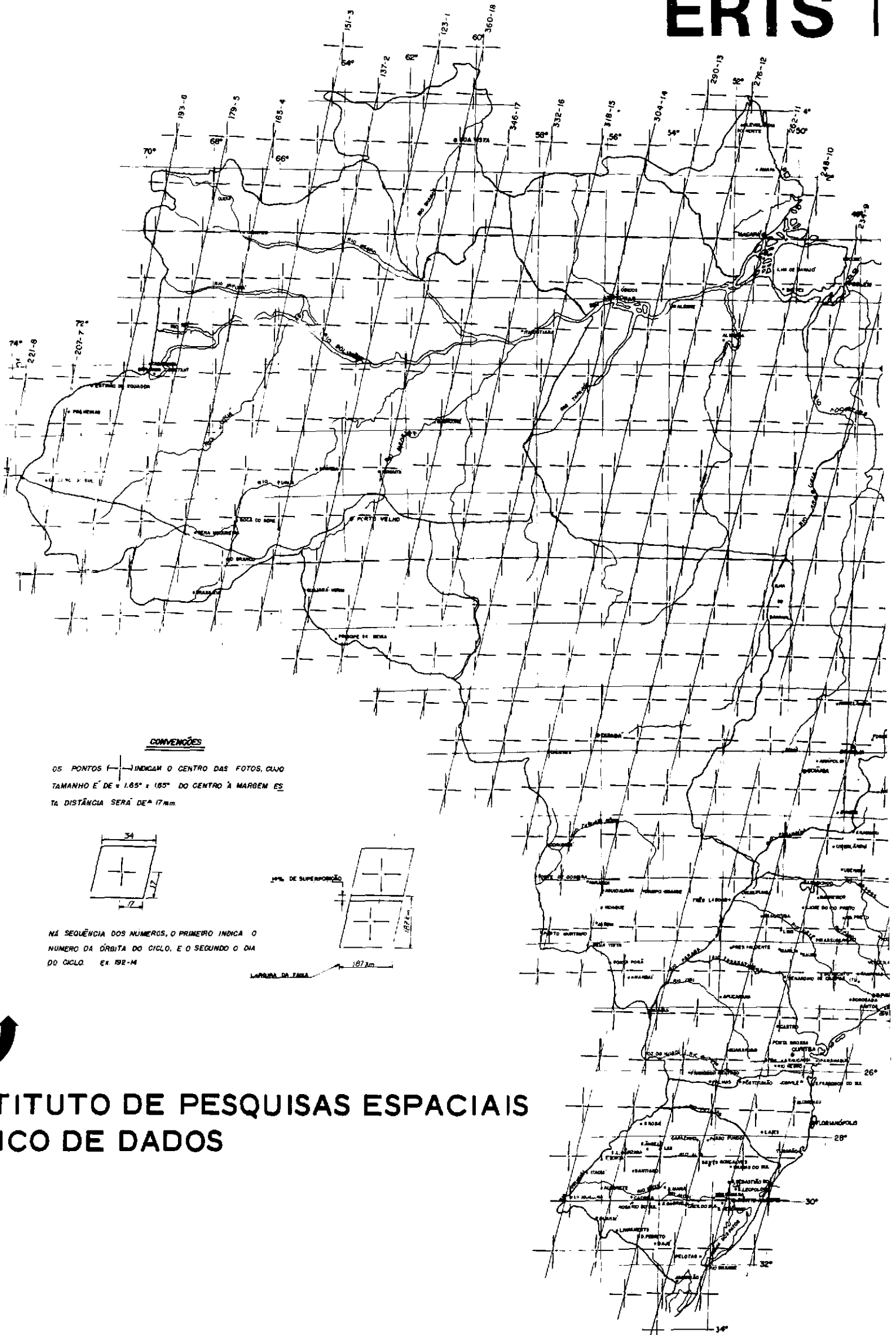


Exemplo: E - 1 008/13 47 5 - 5

Códigos	Processo de Precisão	
	Processo Normal	Processo de Precisão
Transp. Positiva Branco e Preto	25	30
Transp. Negativa Branco e Preto	26	31
Papel Branco e Preto	27	32
Transp. Colorida (Falsa Cor)	28	33
Papel Colorido (Falsa Cor)	29	34

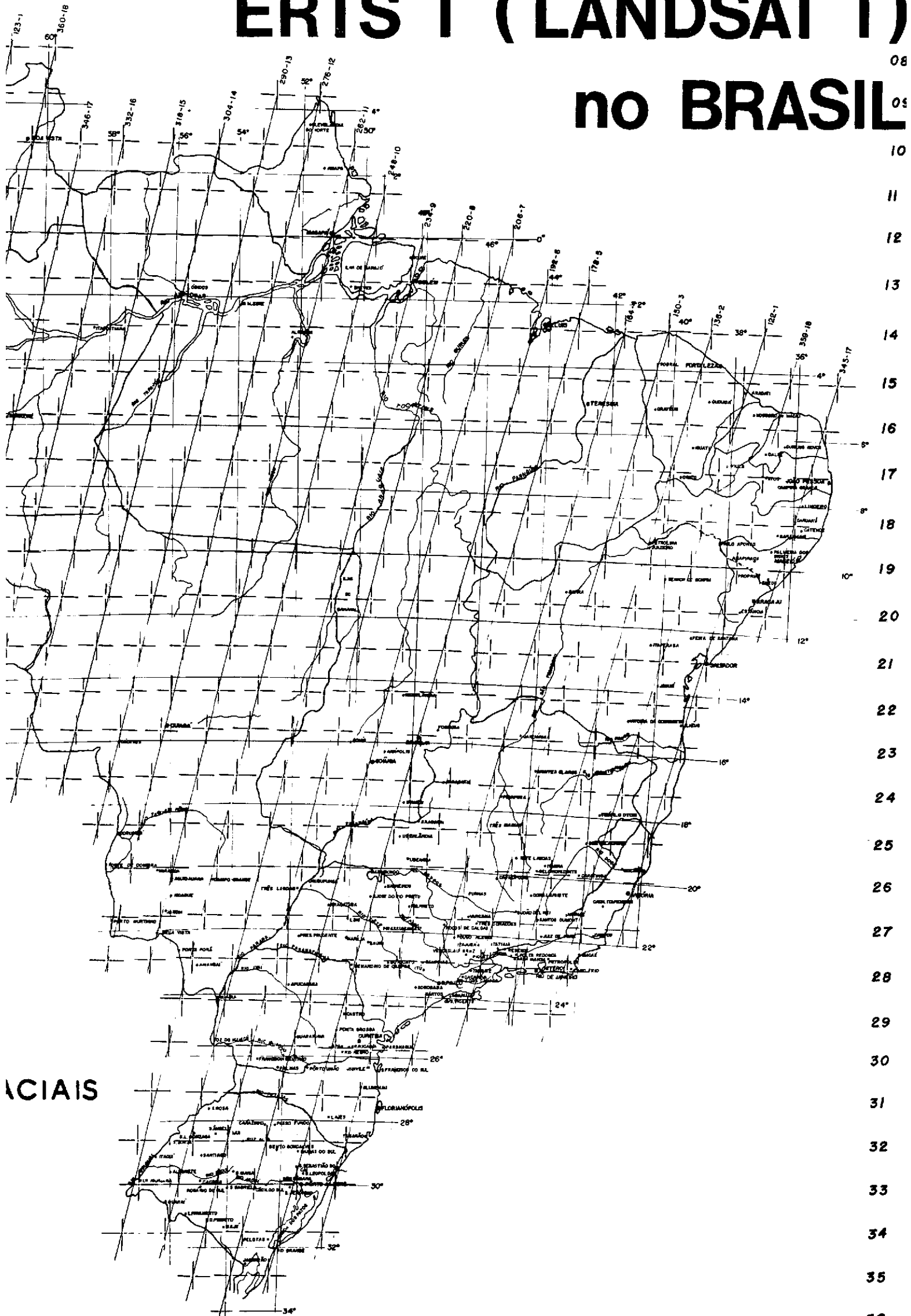
MSS - Multispectral Scanner
 RBV - Return Beam Vidicon

Mapa de cobertura das órbitas ERTS I



INSTITUTO DE PESQUISAS ESPACIAIS
BANCO DE DADOS

Trilha das órbitas do satélite ERTS I (LANDSAT I) no BRASIL



ACIAIS

08
09
10
11
12
13
14
15
16
17
18
19
20
21
22
23
24
25
26
27
28
29
30
31
32
33
34
35
36

INSTITUTO DE PESQUISAS ESPACIAIS

DIVISAO DE BANCOS DE DADOS

BANCO DE IMAGENS TERRESTRES

13/08/75

PAGINA 137

PRODUTO NO.	DIMENSÕES	APRES	DISP	CANAL	TIPO	TOMBO	LATITUDE	LONGITUDE	DATA	HORA	NºFILME	ORBITA	CDB.	NUVENS
E-1428/14221-5	0070/0070	25	MSS	5	COPIA	707520	S/05/45/00	W/071/16/00	24/09/73	14122	05966/02	00193	080X	080X
E-1428/14221-6	0070/0070	25	MSS	6	COPIA	707521	S/05/45/00	W/071/16/00	24/09/73	14122	05966/02	00193	080X	080X
E-1428/14221-7	0070/0070	25	MSS	7	COPIA	707522	S/05/45/00	W/071/16/00	24/09/73	14122	05966/02	00193	080X	080X
E-1428/14221-4	0070/0070	26	MSS	4	ORIGINAL	707479	S/05/45/00	W/071/16/00	24/09/73	14122	05966/01	00193	080X	080X
E-1428/14221-5	0070/0070	26	MSS	5	ORIGINAL	707480	S/05/45/00	W/071/16/00	24/09/73	14122	05966/01	00193	080X	080X
E-1428/14221-6	0070/0070	26	MSS	6	ORIGINAL	707481	S/05/45/00	W/071/16/00	24/09/73	14122	05966/01	00193	080X	080X
E-1428/14221-7	0070/0070	26	MSS	7	ORIGINAL	707482	S/05/45/00	W/071/16/00	24/09/73	14122	05966/01	00193	080X	080X
E-1428/14223-4	0070/0070	25	MSS	4	COPIA	707523	S/07/14/00	W/071/36/00	24/09/73	14122	05966/02	00193	080X	080X
E-1428/14223-5	0070/0070	25	MSS	5	COPIA	707524	S/07/14/00	W/071/36/00	24/09/73	14122	05966/02	00193	080X	080X
E-1428/14223-6	0070/0070	25	MSS	6	COPIA	707525	S/07/14/00	W/071/36/00	24/09/73	14122	05966/02	00193	080X	080X
E-1428/14223-7	0070/0070	25	MSS	7	COPIA	707526	S/07/14/00	W/071/36/00	24/09/73	14122	05966/02	00193	080X	080X
E-1428/14223-4	0070/0070	26	MSS	4	ORIGINAL	707483	S/07/14/00	W/071/36/00	24/09/73	14122	05966/01	00193	080X	080X
E-1428/14223-5	0070/0070	26	MSS	5	ORIGINAL	707484	S/07/14/00	W/071/36/00	24/09/73	14122	05966/01	00193	080X	080X
E-1428/14223-6	0070/0070	26	MSS	6	ORIGINAL	707485	S/07/14/00	W/071/36/00	24/09/73	14122	05966/01	00193	080X	080X
E-1428/14223-7	0070/0070	26	MSS	7	ORIGINAL	707486	S/07/14/00	W/071/36/00	24/09/73	14122	05966/01	00193	080X	080X
E-1428/14230-4	0070/0070	25	MSS	4	COPIA	707527	S/08/41/00	W/071/55/00	24/09/73	14123	05966/02	00193	080X	080X
E-1428/14230-5	0070/0070	25	MSS	5	COPIA	707528	S/08/41/00	W/071/55/00	24/09/73	14123	05966/02	00193	080X	080X
E-1428/14230-6	0070/0070	25	MSS	6	COPIA	707529	S/08/41/00	W/071/55/00	24/09/73	14123	05966/02	00193	080X	080X
E-1428/14230-7	0070/0070	25	MSS	7	COPIA	707530	S/08/41/00	W/071/55/00	24/09/73	14123	05966/02	00193	080X	080X
E-1428/14230-4	0070/0070	26	MSS	4	ORIGINAL	707487	S/08/41/00	W/071/55/00	24/09/73	14123	05966/01	00193	080X	080X
E-1428/14230-5	0070/0070	26	MSS	5	ORIGINAL	707488	S/08/41/00	W/071/55/00	24/09/73	14123	05966/01	00193	080X	080X
E-1428/14230-6	0070/0070	26	MSS	6	ORIGINAL	707489	S/08/41/00	W/071/55/00	24/09/73	14123	05966/01	00193	080X	080X
E-1428/14230-7	0070/0070	26	MSS	7	ORIGINAL	707490	S/08/41/00	W/071/55/00	24/09/73	14123	05966/01	00193	080X	080X
E-1439/13385-4	0070/0070	25	MSS	4	COPIA	703549	N/04/18/00	W/058/49/00	05/10/73	13138	06119/03	00346	080X	080X
E-1439/13385-5	0070/0070	25	MSS	5	COPIA	703550	N/04/18/00	W/058/49/00	05/10/73	13138	06119/04	00346	080X	080X
E-1439/13385-6	0070/0070	25	MSS	6	COPIA	703551	N/04/18/00	W/058/49/00	05/10/73	13138	06119/03	00346	080X	080X
E-1439/13385-7	0070/0070	25	MSS	7	COPIA	703552	N/04/18/00	W/058/49/00	05/10/73	13138	06119/04	00346	080X	080X
E-1439/13385-4	0070/0070	26	MSS	4	ORIGINAL	703508	N/04/18/00	W/058/49/00	05/10/73	13138	06119/04	00346	080X	080X
E-1439/13385-5	0070/0070	26	MSS	5	ORIGINAL	703507	N/04/18/00	W/058/49/00	05/10/73	13138	06119/01	00346	080X	080X
E-1439/13385-6	0070/0070	26	MSS	6	ORIGINAL	703493	N/04/18/00	W/058/49/00	05/10/73	13138	06119/02	00346	080X	080X
E-1439/13385-7	0070/0070	26	MSS	7	ORIGINAL	703494	N/04/18/00	W/058/49/00	05/10/73	13138	06119/01	00346	080X	080X
E-1439/13385-4	0070/0070	26	MSS	4	ORIGINAL	703494	N/04/18/00	W/058/49/00	05/10/73	13138	06119/02	00346	080X	080X
E-1439/13385-5	0070/0070	26	MSS	5	ORIGINAL	703494	N/04/18/00	W/058/49/00	05/10/73	13138	06119/01	00346	080X	080X
E-1439/13385-6	0070/0070	26	MSS	6	ORIGINAL	703494	N/04/18/00	W/058/49/00	05/10/73	13138	06119/02	00346	080X	080X
E-1439/13385-7	0070/0070	26	MSS	7	ORIGINAL	703495	N/04/18/00	W/058/49/00	05/10/73	13138	06119/01	00346	080X	080X
E-1439/13385-4	0070/0070	26	MSS	4	ORIGINAL	703440	N/04/18/00	W/058/49/00	05/10/73	13138	06119/01	00346	080X	080X
E-1439/13385-5	0070/0070	26	MSS	5	ORIGINAL	703493	N/04/18/00	W/058/49/00	05/10/73	13138	06119/02	00346	080X	080X
E-1439/13385-6	0070/0070	26	MSS	6	ORIGINAL	703494	N/04/18/00	W/058/49/00	05/10/73	13138	06119/01	00346	080X	080X
E-1439/13385-7	0070/0070	26	MSS	7	ORIGINAL	703495	N/04/18/00	W/058/49/00	05/10/73	13138	06119/02	00346	080X	080X
E-1439/13391-4	0070/0070	25	MSS	4	COPIA	703553	N/02/50/00	W/059/10/00	05/10/73	13139	06119/03	00346	070X	070X
E-1439/13391-5	0070/0070	25	MSS	5	COPIA	703554	N/02/50/00	W/059/10/00	05/10/73	13139	06119/04	00346	070X	070X
E-1439/13391-6	0070/0070	25	MSS	6	COPIA	703555	N/02/50/00	W/059/10/00	05/10/73	13139	06119/03	00346	070X	070X
E-1439/13391-7	0070/0070	25	MSS	7	COPIA	703556	N/02/50/00	W/059/10/00	05/10/73	13139	06119/04	00346	070X	070X

INSTITUTO DE PESQUISAS ESPACIAIS

DIVISAO DE BANCOS DE DADOS

13/08/75

BANCO DE IMAGENS TERRESTRES

PAGINA 138

PRODUTO NU.	DIMENSOES APRES DISP	CANAL	TIPO	TONBO	LATITUDE	LONGITUDE	DATA	HORA	N.FILME	ORBITA	COB. NUUVENS
E-1439/13391-7	0070/0070	7	COPIA	703612	N/02/50/00	W/059/10/00	05/10/73	13:39	06119/01	00346	070X
E-1439/13391-4	0070/0070	4	ORIGINAL	703441	N/02/50/00	W/059/10/00	05/10/73	13:39	06119/01	00346	070X
E-1439/13391-4	0070/0070	4	COPIA	703497	N/02/50/00	W/059/10/00	05/10/73	13:39	06119/02	00346	070X
E-1439/13391-5	0070/0070	5	ORIGINAL	703442	N/02/50/00	W/059/10/00	05/10/73	13:39	06119/01	00346	070X
E-1439/13391-5	0070/0070	5	COPIA	703498	N/02/50/00	W/059/10/00	05/10/73	13:39	06119/02	00346	070X
E-1439/13391-6	0070/0070	6	ORIGINAL	703443	N/02/50/00	W/059/10/00	05/10/73	13:39	06119/01	00346	070X
E-1439/13391-6	0070/0070	6	COPIA	703499	N/02/50/00	W/059/10/00	05/10/73	13:39	06119/02	00346	070X
E-1439/13391-7	0070/0070	7	ORIGINAL	703444	N/02/50/00	W/059/10/00	05/10/73	13:39	06119/01	00346	070X
E-1439/13391-7	0070/0070	7	COPIA	703500	N/02/50/00	W/059/10/00	05/10/73	13:39	06119/02	00346	070X
E-1439/13394-4	0070/0070	4	COPIA	703557	N/01/24/00	W/059/30/00	05/10/73	13:39	06119/03	00346	080X
E-1439/13394-4	0070/0070	4	COPIA	703613	N/01/24/00	W/059/30/00	05/10/73	13:39	06119/04	00346	080X
E-1439/13394-4	0070/0070	4	COPIA	703558	N/01/24/00	W/059/30/00	05/10/73	13:39	06119/03	00346	080X
E-1439/13394-5	0070/0070	5	COPIA	703614	N/01/24/00	W/059/30/00	05/10/73	13:39	06119/04	00346	080X
E-1439/13394-6	0070/0070	6	COPIA	703559	N/01/24/00	W/059/30/00	05/10/73	13:39	06119/03	00346	080X
E-1439/13394-6	0070/0070	6	COPIA	703615	N/01/24/00	W/059/30/00	05/10/73	13:39	06119/04	00346	080X
E-1439/13394-7	0070/0070	7	COPIA	703560	N/01/24/00	W/059/30/00	05/10/73	13:39	06119/03	00346	080X
E-1439/13394-7	0070/0070	7	COPIA	703616	N/01/24/00	W/059/30/00	05/10/73	13:39	06119/04	00346	080X
E-1439/13394-4	0070/0070	4	ORIGINAL	703445	N/01/22/00	W/059/30/00	05/10/73	13:39	06119/01	00346	080X
E-1439/13394-5	0070/0070	5	ORIGINAL	703446	N/01/22/00	W/059/30/00	05/10/73	13:39	06119/02	00346	080X
E-1439/13394-5	0070/0070	5	COPIA	703502	N/01/22/00	W/059/30/00	05/10/73	13:39	06119/01	00346	080X
E-1439/13394-6	0070/0070	6	ORIGINAL	703447	N/01/22/00	W/059/30/00	05/10/73	13:39	06119/02	00346	080X
E-1439/13394-6	0070/0070	6	COPIA	703503	N/01/22/00	W/059/30/00	05/10/73	13:39	06119/01	00346	080X
E-1439/13394-7	0070/0070	7	ORIGINAL	703448	N/01/24/00	W/059/30/00	05/10/73	13:39	06119/02	00346	080X
E-1439/13394-7	0070/0070	7	COPIA	703504	N/01/22/00	W/059/30/00	05/10/73	13:39	06119/01	00346	080X
E-1439/13400-4	0070/0070	4	COPIA	703561	S/00/03/00	W/059/51/00	05/10/73	13:40	06119/03	00346	070X
E-1439/13400-4	0070/0070	4	COPIA	703617	S/00/03/00	W/059/51/00	05/10/73	13:40	06119/04	00346	070X
E-1439/13400-5	0070/0070	5	COPIA	703562	S/00/03/00	W/059/51/00	05/10/73	13:40	06119/03	00346	070X
E-1439/13400-5	0070/0070	5	COPIA	703618	S/00/03/00	W/059/51/00	05/10/73	13:40	06119/04	00346	070X
E-1439/13400-6	0070/0070	6	COPIA	703563	S/00/03/00	W/059/51/00	05/10/73	13:40	06119/03	00346	070X
E-1439/13400-6	0070/0070	6	COPIA	703619	S/00/03/00	W/059/51/00	05/10/73	13:40	06119/04	00346	070X
E-1439/13400-7	0070/0070	7	COPIA	703564	S/00/03/00	W/059/51/00	05/10/73	13:40	06119/03	00346	070X
E-1439/13400-7	0070/0070	7	COPIA	703620	S/00/03/00	W/059/51/00	05/10/73	13:40	06119/04	00346	070X
E-1439/13400-4	0070/0070	4	ORIGINAL	703449	S/00/03/00	W/059/51/00	05/10/73	13:40	06119/01	00346	070X
E-1439/13400-4	0070/0070	4	COPIA	703505	S/00/03/00	W/059/51/00	05/10/73	13:40	06119/02	00346	070X
E-1439/13400-5	0070/0070	5	ORIGINAL	703450	S/00/03/00	W/059/51/00	05/10/73	13:40	06119/01	00346	070X
E-1439/13400-5	0070/0070	5	COPIA	703506	S/00/03/00	W/059/51/00	05/10/73	13:40	06119/02	00346	070X
E-1439/13400-6	0070/0070	6	ORIGINAL	703451	S/00/03/00	W/059/51/00	05/10/73	13:40	06119/01	00346	070X
E-1439/13400-6	0070/0070	6	COPIA	703507	S/00/03/00	W/059/51/00	05/10/73	13:40	06119/02	00346	070X
E-1439/13400-7	0070/0070	7	ORIGINAL	703452	S/00/03/00	W/059/51/00	05/10/73	13:40	06119/01	00346	070X
E-1439/13400-7	0070/0070	7	COPIA	703508	S/00/03/00	W/059/51/00	05/10/73	13:40	06119/02	00346	070X
E-1439/13403-4	0070/0070	4	COPIA	703565	S/01/30/00	W/060/11/00	05/10/73	13:40	06119/03	00346	090X
E-1439/13403-4	0070/0070	4	COPIA	703621	S/01/30/00	W/060/11/00	05/10/73	13:40	06119/04	00346	090X
E-1439/13403-5	0070/0070	5	COPIA	703566	S/01/30/00	W/060/11/00	05/10/73	13:40	06119/03	00346	090X
E-1439/13403-5	0070/0070	5	COPIA	703622	S/01/30/00	W/060/11/00	05/10/73	13:40	06119/04	00346	090X
E-1439/13403-6	0070/0070	6	COPIA	703567	S/01/30/00	W/060/11/00	05/10/73	13:40	06119/03	00346	090X

INSTITUTO DE PESQUISAS ESPACIAIS

DIVISAO DE BANCOS DE DADOS

BANCO DE IMAGENS TERRESTRES

13/08/75

PAGINA 139

PRODUTO NO.	DIMENSÕES APRES DISP	CANAL	TIPO	TOMBO	LATITUDE	LONGITUDE	DATA	HORA	N.FILME	ORBITA	COB.	NUVENS
E-1439/13403-6	0070/0070	6	COPIA	703623	S/01/30/00	W/060/11/00	05/10/73	13140	06119/04	00346	090X	090X
E-1439/13403-7	0070/0070	7	COPIA	703568	S/01/30/00	W/060/11/00	05/10/73	13140	06119/03	00346	090X	090X
E-1439/13403-7	0070/0070	25	MSS	703568	S/01/30/00	W/060/11/00	05/10/73	13140	06119/04	00346	090X	090X
E-1439/13403-4	0070/0070	26	MSS	703624	S/01/30/00	W/060/11/00	05/10/73	13140	06119/01	00346	090X	090X
E-1439/13403-4	0070/0070	26	MSS	703453	S/01/30/00	W/060/11/00	05/10/73	13140	06119/02	00346	090X	090X
E-1439/13403-5	0070/0070	26	MSS	703454	S/01/30/00	W/060/11/00	05/10/73	13140	06119/01	00346	090X	090X
E-1439/13403-5	0070/0070	26	MSS	703510	S/01/30/00	W/069/11/00	05/10/73	13140	06119/02	00346	090X	090X
E-1439/13403-6	0070/0070	26	MSS	703455	S/01/30/00	W/060/11/00	05/10/73	13140	06119/01	00346	090X	090X
E-1439/13403-6	0070/0070	26	MSS	703511	S/01/30/00	W/069/11/00	05/10/73	13140	06119/02	00346	090X	090X
E-1439/13403-7	0070/0070	26	MSS	703456	S/01/30/00	W/060/11/00	05/10/73	13140	06119/01	00346	090X	090X
E-1439/13403-7	0070/0070	26	MSS	703512	S/01/30/00	W/069/11/00	05/10/73	13140	06119/02	00346	090X	090X
E-1439/13405-4	0070/0070	25	MSS	703569	S/02/57/00	W/060/32/00	05/10/73	13140	06119/03	00346	070X	070X
E-1439/13405-4	0070/0070	25	MSS	703625	S/02/57/00	W/060/32/00	05/10/73	13140	06119/04	00346	070X	070X
E-1439/13405-5	0070/0070	25	MSS	703570	S/02/57/00	W/060/32/00	05/10/73	13140	06119/03	00346	070X	070X
E-1439/13405-5	0070/0070	25	MSS	703626	S/02/57/00	W/060/32/00	05/10/73	13140	06119/04	00346	070X	070X
E-1439/13405-6	0070/0070	25	MSS	703571	S/02/57/00	W/060/32/00	05/10/73	13140	06119/03	00346	070X	070X
E-1439/13405-6	0070/0070	25	MSS	703627	S/02/57/00	W/060/32/00	05/10/73	13140	06119/04	00346	070X	070X
E-1439/13405-7	0070/0070	25	MSS	703628	S/02/57/00	W/060/32/00	05/10/73	13140	06119/03	00346	070X	070X
E-1439/13405-4	0070/0070	26	MSS	703457	S/02/57/00	W/060/32/00	05/10/73	13140	06119/01	00346	070X	070X
E-1439/13405-4	0070/0070	26	MSS	703513	S/02/57/00	W/060/32/00	05/10/73	13140	06119/02	00346	070X	070X
E-1439/13405-5	0070/0070	26	MSS	703458	S/02/57/00	W/060/32/00	05/10/73	13140	06119/01	00346	070X	070X
E-1439/13405-5	0070/0070	26	MSS	703514	S/02/57/00	W/060/32/00	05/10/73	13140	06119/02	00346	070X	070X
E-1439/13405-6	0070/0070	26	MSS	703459	S/02/57/00	W/060/32/00	05/10/73	13140	06119/01	00346	070X	070X
E-1439/13405-6	0070/0070	26	MSS	703515	S/02/57/00	W/060/32/00	05/10/73	13140	06119/02	00346	070X	070X
E-1439/13405-7	0070/0070	26	MSS	703460	S/02/57/00	W/060/32/00	05/10/73	13140	06119/01	00346	070X	070X
E-1439/13412-4	0070/0070	25	MSS	703573	S/04/24/00	W/060/52/00	05/10/73	13141	06119/03	00346	080X	080X
E-1439/13412-4	0070/0070	25	MSS	703629	S/04/24/00	W/060/52/00	05/10/73	13141	06119/04	00346	080X	080X
E-1439/13412-5	0070/0070	25	MSS	703574	S/04/24/00	W/060/52/00	05/10/73	13141	06119/03	00346	080X	080X
E-1439/13412-5	0070/0070	25	MSS	703630	S/04/24/00	W/060/52/00	05/10/73	13141	06119/04	00346	080X	080X
E-1439/13412-6	0070/0070	25	MSS	703575	S/04/24/00	W/060/52/00	05/10/73	13141	06119/03	00346	080X	080X
E-1439/13412-6	0070/0070	25	MSS	703631	S/04/24/00	W/060/52/00	05/10/73	13141	06119/04	00346	080X	080X
E-1439/13412-7	0070/0070	25	MSS	703576	S/04/24/00	W/060/52/00	05/10/73	13141	06119/03	00346	080X	080X
E-1439/13412-7	0070/0070	25	MSS	703632	S/04/24/00	W/060/52/00	05/10/73	13141	06119/04	00346	080X	080X
E-1439/13412-4	0070/0070	26	MSS	703461	S/04/24/00	W/060/52/00	05/10/73	13141	06119/01	00346	080X	080X
E-1439/13412-4	0070/0070	26	MSS	703517	S/04/24/00	W/060/52/00	05/10/73	13141	06119/02	00346	080X	080X
E-1439/13412-5	0070/0070	26	MSS	703462	S/04/24/00	W/060/52/00	05/10/73	13141	06119/01	00346	080X	080X
E-1439/13412-5	0070/0070	26	MSS	703518	S/04/24/00	W/060/52/00	05/10/73	13141	06119/02	00346	080X	080X
E-1439/13412-6	0070/0070	26	MSS	703463	S/04/24/00	W/060/52/00	05/10/73	13141	06119/01	00346	080X	080X
E-1439/13412-6	0070/0070	26	MSS	703519	S/04/24/00	W/060/52/00	05/10/73	13141	06119/02	00346	080X	080X
E-1439/13412-7	0070/0070	26	MSS	703464	S/04/24/00	W/060/52/00	05/10/73	13141	06119/01	00346	080X	080X
E-1439/13412-7	0070/0070	26	MSS	703520	S/04/24/00	W/060/52/00	05/10/73	13141	06119/02	00346	080X	080X
E-1439/13414-4	0070/0070	25	MSS	703577	S/05/50/00	W/061/12/00	05/10/73	13141	06119/03	00346	090X	090X
E-1439/13414-4	0070/0070	25	MSS	703633	S/05/50/00	W/061/12/00	05/10/73	13141	06119/04	00346	090X	090X
E-1439/13414-5	0070/0070	25	MSS	703578	S/05/50/00	W/061/12/00	05/10/73	13141	06119/03	00346	090X	090X

INSTITUTO DE PESQUISAS ESPACIAIS

DIVISAO DE BANCOS DE DADOS

BANCO DE IMAGENS TERRESTRES

13/08/75

PAGINA 140

PRODUTO NO.	DIMENSÕES	APRES	DISP	CANAL	TIPO	TOMBO	LATITUDE	LONGITUDE	DATA	HORA	N.FILME	ORBITA	COB. NUUVENS
E-1439/13414-5	0070/0070	25	MSS	5	COPIA	703634	S/05/50/00	W/061/12/00	05/10/73	13141	06119/04	00346	090X
E-1439/13414-6	0070/0070	25	MSS	6	COPIA	703579	S/05/50/00	W/061/12/00	05/10/73	13141	06119/03	00346	090X
E-1439/13414-7	0070/0070	25	MSS	6	COPIA	703635	S/05/50/00	W/061/12/00	05/10/73	13141	06119/04	00346	090X
E-1439/13414-7	0070/0070	25	MSS	7	COPIA	703580	S/05/50/00	W/061/12/00	05/10/73	13141	06119/03	00346	090X
E-1439/13414-7	0070/0070	25	MSS	7	COPIA	703636	S/05/50/00	W/061/12/00	05/10/73	13141	06119/04	00346	090X
E-1439/13414-4	0070/0070	26	MSS	4	ORIGINAL	703465	S/05/50/00	W/061/12/00	05/10/73	13141	06119/01	00346	090X
E-1439/13414-4	0070/0070	26	MSS	4	COPIA	703521	S/05/50/00	W/061/12/00	05/10/73	13141	06119/02	00346	090X
E-1439/13414-5	0070/0070	26	MSS	5	ORIGINAL	703466	S/05/50/00	W/061/12/00	05/10/73	13141	06119/01	00346	090X
E-1439/13414-5	0070/0070	26	MSS	5	COPIA	703522	S/05/50/00	W/061/12/00	05/10/73	13141	06119/02	00346	090X
E-1439/13414-6	0070/0070	26	MSS	6	ORIGINAL	703467	S/05/50/00	W/061/12/00	05/10/73	13141	06119/01	00346	090X
E-1439/13414-6	0070/0070	26	MSS	6	COPIA	703523	S/05/50/00	W/061/12/00	05/10/73	13141	06119/02	00346	090X
E-1439/13414-7	0070/0070	26	MSS	7	ORIGINAL	703468	S/05/50/00	W/061/12/00	05/10/73	13141	06119/01	00346	090X
E-1439/13414-7	0070/0070	26	MSS	7	COPIA	703524	S/05/50/00	W/061/12/00	05/10/73	13141	06119/02	00346	090X
E-1439/13421-4	0070/0070	25	MSS	4	COPIA	703581	S/07/17/00	W/061/33/00	05/10/73	13142	06119/03	00346	080X
E-1439/13421-4	0070/0070	25	MSS	4	COPIA	703637	S/07/17/00	W/061/33/00	05/10/73	13142	06119/04	00346	080X
E-1439/13421-5	0070/0070	25	MSS	5	COPIA	703582	S/07/17/00	W/061/33/00	05/10/73	13142	06119/03	00346	080X
E-1439/13421-5	0070/0070	25	MSS	5	COPIA	703638	S/07/17/00	W/061/33/00	05/10/73	13142	06119/04	00346	080X
E-1439/13421-6	0070/0070	25	MSS	6	COPIA	703583	S/07/17/00	W/061/33/00	05/10/73	13142	06119/03	00346	080X
E-1439/13421-6	0070/0070	25	MSS	6	COPIA	703639	S/07/17/00	W/061/33/00	05/10/73	13142	06119/04	00346	080X
E-1439/13421-7	0070/0070	25	MSS	7	COPIA	703584	S/07/17/00	W/061/33/00	05/10/73	13142	06119/03	00346	080X
E-1439/13421-7	0070/0070	25	MSS	7	COPIA	703640	S/07/17/00	W/061/33/00	05/10/73	13142	06119/04	00346	080X
E-1439/13421-4	0070/0070	26	MSS	4	ORIGINAL	703469	S/07/17/00	W/061/33/00	05/10/73	13142	06119/01	00346	080X
E-1439/13421-4	0070/0070	26	MSS	4	COPIA	703525	S/07/17/00	W/061/33/00	05/10/73	13142	06119/02	00346	080X
E-1439/13421-5	0070/0070	26	MSS	5	ORIGINAL	703470	S/07/17/00	W/061/33/00	05/10/73	13142	06119/01	00346	080X
E-1439/13421-5	0070/0070	26	MSS	5	COPIA	703526	S/07/17/00	W/061/33/00	05/10/73	13142	06119/02	00346	080X
E-1439/13421-6	0070/0070	26	MSS	6	ORIGINAL	703471	S/07/17/00	W/061/33/00	05/10/73	13142	06119/01	00346	080X
E-1439/13421-6	0070/0070	26	MSS	6	COPIA	703527	S/07/17/00	W/061/33/00	05/10/73	13142	06119/02	00346	080X
E-1439/13421-7	0070/0070	26	MSS	7	ORIGINAL	703472	S/07/17/00	W/061/33/00	05/10/73	13142	06119/01	00346	080X
E-1439/13421-7	0070/0070	26	MSS	7	COPIA	703528	S/07/17/00	W/061/33/00	05/10/73	13142	06119/02	00346	080X
E-1439/13423-4	0070/0070	25	MSS	4	COPIA	703585	S/08/44/00	W/061/52/00	05/10/73	13142	06119/03	00346	060X
E-1439/13423-4	0070/0070	25	MSS	4	COPIA	703641	S/08/44/00	W/061/52/00	05/10/73	13142	06119/04	00346	060X
E-1439/13423-5	0070/0070	25	MSS	5	COPIA	703586	S/08/44/00	W/061/52/00	05/10/73	13142	06119/03	00346	060X
E-1439/13423-5	0070/0070	25	MSS	5	COPIA	703642	S/08/44/00	W/061/52/00	05/10/73	13142	06119/04	00346	060X
E-1439/13423-6	0070/0070	25	MSS	6	COPIA	703587	S/08/44/00	W/061/52/00	05/10/73	13142	06119/03	00346	060X
E-1439/13423-6	0070/0070	25	MSS	6	COPIA	703643	S/08/44/00	W/061/52/00	05/10/73	13142	06119/04	00346	060X
E-1439/13423-7	0070/0070	25	MSS	7	COPIA	703644	S/08/44/00	W/061/52/00	05/10/73	13142	06119/03	00346	060X
E-1439/13423-4	0070/0070	26	MSS	4	ORIGINAL	703473	S/08/44/00	W/061/52/00	05/10/73	13142	06119/01	00346	060X
E-1439/13423-5	0070/0070	26	MSS	4	COPIA	703529	S/08/44/00	W/061/52/00	05/10/73	13142	06119/02	00346	060X
E-1439/13423-5	0070/0070	26	MSS	5	ORIGINAL	703474	S/08/44/00	W/061/52/00	05/10/73	13142	06119/01	00346	060X
E-1439/13423-5	0070/0070	26	MSS	5	COPIA	703530	S/08/44/00	W/061/52/00	05/10/73	13142	06119/02	00346	060X
E-1439/13423-6	0070/0070	26	MSS	6	ORIGINAL	703475	S/08/44/00	W/061/52/00	05/10/73	13142	06119/01	00346	060X
E-1439/13423-6	0070/0070	26	MSS	6	COPIA	703531	S/08/44/00	W/061/52/00	05/10/73	13142	06119/02	00346	060X
E-1439/13423-7	0070/0070	26	MSS	7	ORIGINAL	703476	S/08/44/00	W/061/52/00	05/10/73	13142	06119/01	00346	060X
E-1439/13423-7	0070/0070	26	MSS	7	COPIA	703532	S/08/44/00	W/061/52/00	05/10/73	13142	06119/02	00346	060X
E-1439/13430-4	0070/0070	25	MSS	4	COPIA	703589	S/10/11/00	W/062/12/00	05/10/73	13143	06119/03	00346	070X

INSTITUTO DE PESQUISAS ESPACIAIS

DIVISAO DE IMAGENS TERRESTRES

13/08/75

PAGINA 141

PRODUTO NO.	DIMENSOES	APRES	DISP	CANAL	TIPO	TOMBO	LATITUDE	LONGITUDE	DATA	HORA	N.FILME	ORBITA	COB.	NUVENS
E-1439/13430-4	0070/0070	25	MSS	4	COPIA	703645	S/10/11/00	W/062/12/00	05/10/73	13143	06119/04	00346	070X	070X
E-1439/13430-5	0070/0070	25	MSS	5	COPIA	703590	S/10/11/00	W/062/12/00	05/10/73	13143	06119/03	00346	070X	070X
E-1439/13430-5	0070/0070	25	MSS	5	COPIA	703646	S/10/11/00	W/062/12/00	05/10/73	13143	06119/04	00346	070X	070X
E-1439/13430-6	0070/0070	25	MSS	6	COPIA	703591	S/10/11/00	W/062/12/00	05/10/73	13143	06119/03	00346	070X	070X
E-1439/13430-6	0070/0070	25	MSS	6	COPIA	703647	S/10/11/00	W/062/12/00	05/10/73	13143	06119/04	00346	070X	070X
E-1439/13430-7	0070/0070	25	MSS	7	COPIA	703592	S/10/11/00	W/062/12/00	05/10/73	13143	06119/03	00346	070X	070X
E-1439/13430-7	0070/0070	25	MSS	7	COPIA	703648	S/10/11/00	W/062/12/00	05/10/73	13143	06119/04	00346	070X	070X
E-1439/13430-4	0070/0070	26	MSS	4	ORIGINAL	703477	S/10/11/00	W/062/12/00	05/10/73	13143	06119/01	00346	070X	070X
E-1439/13430-4	0070/0070	26	MSS	4	COPIA	703533	S/10/11/00	W/062/12/00	05/10/73	13143	06119/02	00346	070X	070X
E-1439/13430-5	0070/0070	26	MSS	5	ORIGINAL	703478	S/10/11/00	W/062/12/00	05/10/73	13143	06119/01	00346	070X	070X
E-1439/13430-5	0070/0070	26	MSS	5	COPIA	703534	S/10/11/00	W/062/12/00	05/10/73	13143	06119/02	00346	070X	070X
E-1439/13430-6	0070/0070	26	MSS	6	ORIGINAL	703479	S/10/11/00	W/062/12/00	05/10/73	13143	06119/01	00346	070X	070X
E-1439/13430-6	0070/0070	26	MSS	6	COPIA	703535	S/10/11/00	W/062/12/00	05/10/73	13143	06119/02	00346	070X	070X
E-1439/13430-7	0070/0070	26	MSS	7	ORIGINAL	703480	S/10/11/00	W/062/12/00	05/10/73	13143	06119/01	00346	070X	070X
E-1439/13430-7	0070/0070	26	MSS	7	COPIA	703536	S/10/11/00	W/062/12/00	05/10/73	13143	06119/02	00346	070X	070X
E-1439/13432-4	0070/0070	25	MSS	4	COPIA	703649	S/11/38/00	W/062/32/00	05/10/73	13143	06119/04	00346	060X	060X
E-1439/13432-5	0070/0070	25	MSS	5	COPIA	703594	S/11/38/00	W/062/32/00	05/10/73	13143	06119/03	00346	060X	060X
E-1439/13432-5	0070/0070	25	MSS	5	COPIA	703650	S/11/38/00	W/062/32/00	05/10/73	13143	06119/04	00346	060X	060X
E-1439/13432-6	0070/0070	25	MSS	6	COPIA	703595	S/11/38/00	W/062/32/00	05/10/73	13143	06119/03	00346	060X	060X
E-1439/13432-6	0070/0070	25	MSS	6	COPIA	703651	S/11/38/00	W/062/32/00	05/10/73	13143	06119/04	00346	060X	060X
E-1439/13432-7	0070/0070	25	MSS	7	COPIA	703596	S/11/38/00	W/062/32/00	05/10/73	13143	06119/03	00346	060X	060X
E-1439/13432-7	0070/0070	25	MSS	7	COPIA	703652	S/11/38/00	W/062/32/00	05/10/73	13143	06119/04	00346	060X	060X
E-1439/13432-4	0070/0070	26	MSS	4	ORIGINAL	703481	S/11/38/00	W/062/32/00	05/10/73	13143	06119/01	00346	060X	060X
E-1439/13432-4	0070/0070	26	MSS	4	COPIA	703537	S/11/38/00	W/062/32/00	05/10/73	13143	06119/02	00346	060X	060X
E-1439/13432-5	0070/0070	26	MSS	5	ORIGINAL	703482	S/11/38/00	W/062/32/00	05/10/73	13143	06119/01	00346	060X	060X
E-1439/13432-5	0070/0070	26	MSS	5	COPIA	703538	S/11/38/00	W/062/32/00	05/10/73	13143	06119/02	00346	060X	060X
E-1439/13432-6	0070/0070	26	MSS	6	ORIGINAL	703483	S/11/38/00	W/062/32/00	05/10/73	13143	06119/01	00346	060X	060X
E-1439/13432-6	0070/0070	26	MSS	6	COPIA	703539	S/11/38/00	W/062/32/00	05/10/73	13143	06119/02	00346	060X	060X
E-1439/13432-7	0070/0070	26	MSS	7	ORIGINAL	703484	S/11/38/00	W/062/32/00	05/10/73	13143	06119/01	00346	060X	060X
E-1439/13432-7	0070/0070	26	MSS	7	COPIA	703540	S/11/38/00	W/062/32/00	05/10/73	13143	06119/02	00346	060X	060X
E-1439/13435-4	0070/0070	25	MSS	4	COPIA	703597	S/13/04/00	W/062/52/00	05/10/73	13143	06119/03	00346	050X	050X
E-1439/13435-4	0070/0070	25	MSS	4	COPIA	703653	S/13/04/00	W/062/52/00	05/10/73	13143	06119/04	00346	050X	050X
E-1439/13435-5	0070/0070	25	MSS	5	COPIA	703598	S/13/04/00	W/062/52/00	05/10/73	13143	06119/03	00346	050X	050X
E-1439/13435-5	0070/0070	25	MSS	5	COPIA	703654	S/13/04/00	W/062/52/00	05/10/73	13143	06119/04	00346	050X	050X
E-1439/13435-6	0070/0070	25	MSS	6	COPIA	703599	S/13/04/00	W/062/52/00	05/10/73	13143	06119/03	00346	050X	050X
E-1439/13435-6	0070/0070	25	MSS	6	COPIA	703655	S/13/04/00	W/062/52/00	05/10/73	13143	06119/04	00346	050X	050X
E-1439/13435-7	0070/0070	25	MSS	7	COPIA	703600	S/13/04/00	W/062/52/00	05/10/73	13143	06119/03	00346	050X	050X
E-1439/13435-7	0070/0070	25	MSS	7	COPIA	703656	S/13/04/00	W/062/52/00	05/10/73	13143	06119/04	00346	050X	050X
E-1439/13435-4	0070/0070	26	MSS	4	ORIGINAL	703485	S/13/04/00	W/062/52/00	05/10/73	13143	06119/01	00346	050X	050X
E-1439/13435-4	0070/0070	26	MSS	4	COPIA	703541	S/13/04/00	W/062/52/00	05/10/73	13143	06119/02	00346	050X	050X
E-1439/13435-5	0070/0070	26	MSS	5	ORIGINAL	703486	S/13/04/00	W/062/52/00	05/10/73	13143	06119/01	00346	050X	050X
E-1439/13435-5	0070/0070	26	MSS	5	COPIA	703542	S/13/04/00	W/062/52/00	05/10/73	13143	06119/02	00346	050X	050X
E-1439/13435-6	0070/0070	26	MSS	6	ORIGINAL	703487	S/13/04/00	W/062/52/00	05/10/73	13143	06119/01	00346	050X	050X
E-1439/13435-6	0070/0070	26	MSS	6	COPIA	703543	S/13/04/00	W/062/52/00	05/10/73	13143	06119/02	00346	050X	050X
E-1439/13435-7	0070/0070	26	MSS	7	ORIGINAL	703488	S/13/04/00	W/062/52/00	05/10/73	13143	06119/01	00346	050X	050X
E-1439/13435-7	0070/0070	26	MSS	7	COPIA	703544	S/13/04/00	W/062/52/00	05/10/73	13143	06119/02	00346	050X	050X

INSTITUTO DE PESQUISAS ESPACIAIS

DIVISAO DE BANCOS DE DADOS

13/06/75

BANCO DE IMAGENS TERRESTRES

PAGINA 142

PRODUTO NO.	DIMENSOES	APRES	DISP	CANAL	TIPO	TOMBO	LATITUDE	LONGITUDE	DATA	MDRA	NºFILME	ORBITA	COB. NUUVENS
E-1439/13435-7	0070/0070	26	MSS	7	COPIA	703544	S/13/04/00	W/062/52/00	05/10/73	13:43	06119/02	00346	050%
E-1439/13441-4	0070/0070	25	MSS	4	COPIA	703601	S/14/30/00	W/063/13/00	05/10/73	13:44	06119/03	00346	050%
E-1439/13441-4	0070/0070	25	MSS	4	COPIA	703657	S/14/30/00	W/063/13/00	05/10/73	13:44	06119/04	00346	050%
E-1439/13441-5	0070/0070	25	MSS	5	COPIA	703602	S/14/30/00	W/063/13/00	05/10/73	13:44	06119/03	00346	050%
E-1439/13441-5	0070/0070	25	MSS	5	COPIA	703658	S/14/30/00	W/063/13/00	05/10/73	13:44	06119/04	00346	050%
E-1439/13441-6	0070/0070	25	MSS	6	COPIA	703603	S/14/30/00	W/063/13/00	05/10/73	13:44	06119/03	00346	050%
E-1439/13441-6	0070/0070	25	MSS	6	COPIA	703659	S/14/30/00	W/063/13/00	05/10/73	13:44	06119/04	00346	050%
E-1439/13441-7	0070/0070	25	MSS	7	COPIA	703604	S/14/30/00	W/063/13/00	05/10/73	13:44	06119/03	00346	050%
E-1439/13441-7	0070/0070	25	MSS	7	COPIA	703660	S/14/30/00	W/063/13/00	05/10/73	13:44	06119/04	00346	050%
E-1439/13441-4	0070/0070	26	MSS	4	ORIGINAL	703489	S/14/30/00	W/063/13/00	05/10/73	13:44	06119/01	00346	050%
E-1439/13441-4	0070/0070	26	MSS	4	COPIA	703545	S/14/30/00	W/063/13/00	05/10/73	13:44	06119/02	00346	050%
E-1439/13441-5	0070/0070	26	MSS	5	ORIGINAL	703490	S/14/30/00	W/063/13/00	05/10/73	13:44	06119/01	00346	050%
E-1439/13441-5	0070/0070	26	MSS	5	COPIA	703546	S/14/30/00	W/063/13/00	05/10/73	13:44	06119/02	00346	050%
E-1439/13441-6	0070/0070	26	MSS	6	ORIGINAL	703491	S/14/30/00	W/063/13/00	05/10/73	13:44	06119/01	00346	050%
E-1439/13441-6	0070/0070	26	MSS	6	COPIA	703547	S/14/30/00	W/063/13/00	05/10/73	13:44	06119/02	00346	050%
E-1439/13441-7	0070/0070	26	MSS	7	ORIGINAL	703492	S/14/30/00	W/063/13/00	05/10/73	13:44	06119/01	00346	050%
E-1439/13441-7	0070/0070	26	MSS	7	COPIA	703548	S/14/30/00	W/063/13/00	05/10/73	13:44	06119/02	00346	050%
E-1440/12032-4	0070/0070	25	MSS	4	COPIA	703317	S/02/54/00	W/036/03/00	06/10/73	12:03	06132/04	00359	040%
E-1440/12032-5	0070/0070	25	MSS	5	COPIA	703318	S/02/54/00	W/036/03/00	06/10/73	12:03	06132/03	00359	040%
E-1440/12032-5	0070/0070	25	MSS	5	COPIA	703378	S/02/54/00	W/036/03/00	06/10/73	12:03	06132/04	00359	040%
E-1440/12032-6	0070/0070	25	MSS	6	COPIA	703319	S/02/54/00	W/036/03/00	06/10/73	12:03	06132/03	00359	040%
E-1440/12032-6	0070/0070	25	MSS	6	COPIA	703379	S/02/54/00	W/036/03/00	06/10/73	12:03	06132/04	00359	040%
E-1440/12032-7	0070/0070	25	MSS	7	COPIA	703320	S/02/54/00	W/036/03/00	06/10/73	12:03	06132/03	00359	040%
E-1440/12032-7	0070/0070	25	MSS	7	COPIA	703380	S/02/54/00	W/036/03/00	06/10/73	12:03	06132/04	00359	040%
E-1440/12032-4	0070/0070	26	MSS	4	ORIGINAL	703197	S/02/54/00	W/036/03/00	06/10/73	12:03	06132/01	00359	040%
E-1440/12032-4	0070/0070	26	MSS	4	COPIA	703257	S/02/54/00	W/036/03/00	06/10/73	12:03	06132/02	00359	040%
E-1440/12032-5	0070/0070	26	MSS	5	ORIGINAL	703198	S/02/54/00	W/036/03/00	06/10/73	12:03	06132/01	00359	040%
E-1440/12032-5	0070/0070	26	MSS	5	COPIA	703258	S/02/54/00	W/036/03/00	06/10/73	12:03	06132/02	00359	040%
E-1440/12032-6	0070/0070	26	MSS	6	ORIGINAL	703199	S/02/54/00	W/036/03/00	06/10/73	12:03	06132/01	00359	040%
E-1440/12032-6	0070/0070	26	MSS	6	COPIA	703259	S/02/54/00	W/036/03/00	06/10/73	12:03	06132/02	00359	040%
E-1440/12032-7	0070/0070	26	MSS	7	ORIGINAL	703200	S/02/54/00	W/036/03/00	06/10/73	12:03	06132/01	00359	040%
E-1440/12032-7	0070/0070	26	MSS	7	COPIA	703260	S/02/54/00	W/036/03/00	06/10/73	12:03	06132/02	00359	040%
E-1440/12034-4	0070/0070	25	MSS	4	COPIA	703321	S/04/20/00	W/036/23/00	06/10/73	12:03	06132/03	00359	030%
E-1440/12034-4	0070/0070	25	MSS	4	COPIA	703381	S/04/20/00	W/036/23/00	06/10/73	12:03	06132/04	00359	030%
E-1440/12034-5	0070/0070	25	MSS	5	COPIA	703322	S/04/20/00	W/036/23/00	06/10/73	12:03	06132/03	00359	030%
E-1440/12034-5	0070/0070	25	MSS	5	COPIA	703382	S/04/20/00	W/036/23/00	06/10/73	12:03	06132/04	00359	030%
E-1440/12034-6	0070/0070	25	MSS	6	COPIA	703323	S/04/20/00	W/036/23/00	06/10/73	12:03	06132/03	00359	030%
E-1440/12034-6	0070/0070	25	MSS	6	COPIA	703383	S/04/20/00	W/036/23/00	06/10/73	12:03	06132/04	00359	030%
E-1440/12034-7	0070/0070	25	MSS	7	COPIA	703324	S/04/20/00	W/036/23/00	06/10/73	12:03	06132/03	00359	030%
E-1440/12034-7	0070/0070	25	MSS	7	COPIA	703384	S/04/20/00	W/036/23/00	06/10/73	12:03	06132/04	00359	030%
E-1440/12034-4	0070/0070	26	MSS	4	ORIGINAL	703201	S/04/20/00	W/036/23/00	06/10/73	12:03	06132/01	00359	030%
E-1440/12034-4	0070/0070	26	MSS	4	COPIA	703261	S/04/20/00	W/036/23/00	06/10/73	12:03	06132/02	00359	030%
E-1440/12034-5	0070/0070	26	MSS	5	ORIGINAL	703202	S/04/20/00	W/036/23/00	06/10/73	12:03	06132/01	00359	030%
E-1440/12034-5	0070/0070	26	MSS	5	COPIA	703262	S/04/20/00	W/036/23/00	06/10/73	12:03	06132/02	00359	030%
E-1440/12034-6	0070/0070	26	MSS	6	ORIGINAL	703203	S/04/20/00	W/036/23/00	06/10/73	12:03	06132/01	00359	030%

INSTITUTO DE PESQUISAS ESPACIAIS

DIVISAO DE BANCOS DE DADOS

BANCO DE IMAGENS TERRESTRES

13/08/75

PAGINA 143

PRODUTO NO.	DIMENSÕES APRES DISP	CANAL	TIPO	TOMBO	LATITUDE	LONGITUDE	DATA	HORA	N.FILME	ORBITA	COB. NUVEENS
E-1440/12034-6	0070/0070	6	COPIA	703263	S/04/20/00	W/036/23/00	06/10/73	12103	06132/02	00359	0304
E-1440/12034-7	0070/0070	7	ORIGINAL	703204	S/04/20/00	W/036/23/00	06/10/73	12103	06132/01	00359	0304
E-1440/12034-7	0070/0070	7	COPIA	703264	S/04/20/00	W/036/23/00	06/10/73	12103	06132/02	00359	0304
E-1440/12041-4	0070/0070	25	MSS	703325	S/05/46/00	W/036/43/00	06/10/73	12104	06132/03	00359	0304
E-1440/12041-4	0070/0070	4	COPIA	703385	S/05/46/00	W/036/43/00	06/10/73	12104	06132/04	00359	0304
E-1440/12041-5	0070/0070	25	MSS	703326	S/05/46/00	W/036/43/00	06/10/73	12104	06132/03	00359	0304
E-1440/12041-5	0070/0070	5	COPIA	703386	S/05/46/00	W/036/43/00	06/10/73	12104	06132/04	00359	0304
E-1440/12041-6	0070/0070	25	MSS	703327	S/05/46/00	W/036/43/00	06/10/73	12104	06132/03	00359	0304
E-1440/12041-6	0070/0070	6	COPIA	703387	S/05/46/00	W/036/43/00	06/10/73	12104	06132/04	00359	0304
E-1440/12041-7	0070/0070	25	MSS	703328	S/05/46/00	W/036/43/00	06/10/73	12104	06132/03	00359	0304
E-1440/12041-7	0070/0070	7	COPIA	703388	S/05/46/00	W/036/43/00	06/10/73	12104	06132/04	00359	0304
E-1440/12041-4	0070/0070	26	MSS	703205	S/05/46/00	W/036/43/00	06/10/73	12104	06132/01	00359	0304
E-1440/12041-4	0070/0070	4	ORIGINAL	703265	S/05/46/00	W/036/43/00	06/10/73	12104	06132/02	00359	0304
E-1440/12041-5	0070/0070	26	MSS	703206	S/05/46/00	W/036/43/00	06/10/73	12104	06132/01	00359	0304
E-1440/12041-5	0070/0070	5	ORIGINAL	703266	S/05/46/00	W/036/43/00	06/10/73	12104	06132/02	00359	0304
E-1440/12041-6	0070/0070	26	MSS	703207	S/05/46/00	W/036/43/00	06/10/73	12104	06132/01	00359	0304
E-1440/12041-6	0070/0070	6	ORIGINAL	703267	S/05/46/00	W/036/43/00	06/10/73	12104	06132/02	00359	0304
E-1440/12041-7	0070/0070	26	MSS	703208	S/05/46/00	W/036/43/00	06/10/73	12104	06132/01	00359	0304
E-1440/12041-7	0070/0070	7	ORIGINAL	703268	S/05/46/00	W/036/43/00	06/10/73	12104	06132/02	00359	0304
E-1440/12043-4	0070/0070	25	MSS	703329	S/07/13/00	W/037/03/00	06/10/73	12104	06132/03	00359	0504
E-1440/12043-4	0070/0070	4	COPIA	703389	S/07/13/00	W/037/03/00	06/10/73	12104	06132/04	00359	0504
E-1440/12043-5	0070/0070	25	MSS	703330	S/07/13/00	W/037/03/00	06/10/73	12104	06132/03	00359	0504
E-1440/12043-5	0070/0070	5	COPIA	703390	S/07/13/00	W/037/03/00	06/10/73	12104	06132/04	00359	0504
E-1440/12043-6	0070/0070	25	MSS	703331	S/07/13/00	W/037/03/00	06/10/73	12104	06132/03	00359	0504
E-1440/12043-6	0070/0070	6	COPIA	703391	S/07/13/00	W/037/03/00	06/10/73	12104	06132/04	00359	0504
E-1440/12043-7	0070/0070	25	MSS	703332	S/07/13/00	W/037/03/00	06/10/73	12104	06132/03	00359	0504
E-1440/12043-7	0070/0070	7	COPIA	703392	S/07/13/00	W/037/03/00	06/10/73	12104	06132/04	00359	0504
E-1440/12043-4	0070/0070	26	MSS	703209	S/07/13/00	W/037/03/00	06/10/73	12104	06132/01	00359	0504
E-1440/12043-4	0070/0070	4	ORIGINAL	703269	S/07/13/00	W/037/03/00	06/10/73	12104	06132/02	00359	0504
E-1440/12043-4	0070/0070	6	COPIA	703210	S/07/13/00	W/037/03/00	06/10/73	12104	06132/01	00359	0504
E-1440/12043-5	0070/0070	26	MSS	703270	S/07/13/00	W/037/03/00	06/10/73	12104	06132/02	00359	0504
E-1440/12043-5	0070/0070	5	ORIGINAL	703271	S/07/13/00	W/037/03/00	06/10/73	12104	06132/01	00359	0504
E-1440/12043-6	0070/0070	26	MSS	703212	S/07/13/00	W/037/03/00	06/10/73	12104	06132/02	00359	0504
E-1440/12043-6	0070/0070	6	ORIGINAL	703272	S/07/13/00	W/037/03/00	06/10/73	12104	06132/01	00359	0504
E-1440/12043-7	0070/0070	26	MSS	703273	S/08/39/00	W/037/23/00	06/10/73	12105	06132/03	00359	0804
E-1440/12050-4	0070/0070	25	MSS	703393	S/08/39/00	W/037/23/00	06/10/73	12105	06132/04	00359	0804
E-1440/12050-5	0070/0070	25	MSS	703334	S/08/39/00	W/037/23/00	06/10/73	12105	06132/03	00359	0804
E-1440/12050-5	0070/0070	5	COPIA	703394	S/08/39/00	W/037/23/00	06/10/73	12105	06132/04	00359	0804
E-1440/12050-6	0070/0070	25	MSS	703335	S/08/39/00	W/037/23/00	06/10/73	12105	06132/03	00359	0804
E-1440/12050-6	0070/0070	6	COPIA	703395	S/08/39/00	W/037/23/00	06/10/73	12105	06132/04	00359	0804
E-1440/12050-7	0070/0070	25	MSS	703336	S/08/39/00	W/037/23/00	06/10/73	12105	06132/03	00359	0804
E-1440/12050-7	0070/0070	25	MSS	703396	S/08/39/00	W/037/23/00	06/10/73	12105	06132/04	00359	0804
E-1440/12050-4	0070/0070	26	MSS	703213	S/08/39/00	W/037/23/00	06/10/73	12105	06132/01	00359	0804
E-1440/12050-4	0070/0070	4	ORIGINAL	703273	S/08/39/00	W/037/23/00	06/10/73	12105	06132/02	00359	0804
E-1440/12050-5	0070/0070	26	MSS	703274	S/08/39/00	W/037/23/00	06/10/73	12105	06132/01	00359	0804
E-1440/12050-5	0070/0070	5	ORIGINAL	703275	S/08/39/00	W/037/23/00	06/10/73	12105	06132/02	00359	0804

INSTITUTO DE PESQUISAS ESPACIAIS
 DIVISAO DE BANCOS DE DADOS
 BANCO DE IMAGENS TERRESTRES

13/08/75

PRODUTO NO.	DIMENS0ES APRES	DISP	CANAL	TIPO	TOMBO	LATITUDE	LONGITUDE	DATA	HDRA	N.FILME	ORBITA	COB. NUVEMS
E-1440/12050-5	0070/0070	26	MSS	5	COPIA	703274 S/08/39/00	W/037/23/00	06/10/73	12105	06132/02	00359	080X
E-1440/12050-6	0070/0070	26	MSS	6	ORIGINAL	703215 S/08/39/00	W/037/23/00	06/10/73	12105	06132/01	00359	080X
E-1440/12050-6	0070/0070	26	MSS	6	COPIA	703275 S/08/39/00	W/037/23/00	06/10/73	12105	06132/02	00359	080X
E-1449/12050-7	0070/0070	26	MSS	7	ORIGINAL	703216 S/08/39/00	W/037/23/00	06/10/73	12105	06132/01	00359	080X
E-1440/12050-7	0070/0070	26	MSS	7	COPIA	703276 S/08/39/00	W/037/23/00	06/10/73	12105	06132/02	00359	080X
E-1440/12052-4	0070/0070	25	MSS	4	COPIA	703337 S/10/06/00	W/037/44/00	06/10/73	12105	06132/03	00359	090X
E-1440/12052-4	0070/0070	25	MSS	4	COPIA	703337 S/10/06/00	W/037/44/00	06/10/73	12105	06132/04	00359	090X
E-1440/12052-5	0070/0070	25	MSS	5	COPIA	703338 S/10/06/00	W/037/44/00	06/10/73	12105	06132/03	00359	090X
E-1440/12052-5	0070/0070	25	MSS	5	COPIA	703398 S/10/06/00	W/037/44/00	06/10/73	12105	06132/04	00359	090X
E-1440/12052-6	0070/0070	25	MSS	6	COPIA	703339 S/10/06/00	W/037/44/00	06/10/73	12105	06132/03	00359	090X
E-1440/12052-6	0070/0070	25	MSS	6	COPIA	703399 S/10/06/00	W/037/44/00	06/10/73	12105	06132/04	00359	090X
E-1440/12052-7	0070/0070	25	MSS	7	COPIA	703340 S/10/06/00	W/037/44/00	06/10/73	12105	06132/03	00359	090X
E-1440/12052-7	0070/0070	25	MSS	7	COPIA	703400 S/10/06/00	W/037/44/00	06/10/73	12105	06132/04	00359	090X
E-1440/12052-4	0070/0070	26	MSS	4	ORIGINAL	703217 S/10/06/00	W/037/44/00	06/10/73	12105	06132/01	00359	090X
E-1440/12052-4	0070/0070	26	MSS	4	COPIA	703277 S/10/06/00	W/037/44/00	06/10/73	12105	06132/02	00359	090X
E-1440/12052-5	0070/0070	26	MSS	5	ORIGINAL	703218 S/10/06/00	W/037/44/00	06/10/73	12105	06132/01	00359	090X
E-1440/12052-5	0070/0070	26	MSS	5	COPIA	703278 S/10/06/00	W/037/44/00	06/10/73	12105	06132/02	00359	090X
E-1440/12052-6	0070/0070	26	MSS	6	ORIGINAL	703219 S/10/06/00	W/037/44/00	06/10/73	12105	06132/01	00359	090X
E-1440/12052-6	0070/0070	26	MSS	6	COPIA	703279 S/10/06/00	W/037/44/00	06/10/73	12105	06132/02	00359	090X
E-1440/12052-7	0070/0070	26	MSS	7	ORIGINAL	703220 S/10/06/00	W/037/44/00	06/10/73	12105	06132/01	00359	090X
E-1440/12052-7	0070/0070	26	MSS	7	COPIA	703280 S/10/06/00	W/037/44/00	06/10/73	12105	06132/02	00359	090X
E-1440/12055-4	0070/0070	25	MSS	4	COPIA	703341 S/11/33/00	W/038/05/00	06/10/73	12105	06132/03	00359	090X
E-1440/12055-4	0070/0070	25	MSS	4	COPIA	703401 S/11/33/00	W/038/05/00	06/10/73	12105	06132/04	00359	090X
E-1440/12055-5	0070/0070	25	MSS	5	COPIA	703342 S/11/33/00	W/038/05/00	06/10/73	12105	06132/03	00359	090X
E-1440/12055-5	0070/0070	25	MSS	5	COPIA	703402 S/11/33/00	W/038/05/00	06/10/73	12105	06132/04	00359	090X
E-1440/12055-6	0070/0070	25	MSS	6	COPIA	703343 S/11/33/00	W/038/05/00	06/10/73	12105	06132/03	00359	090X
E-1440/12055-6	0070/0070	25	MSS	6	COPIA	703403 S/11/33/00	W/038/05/00	06/10/73	12105	06132/04	00359	090X
E-1440/12055-7	0070/0070	25	MSS	7	COPIA	703344 S/11/33/00	W/038/05/00	06/10/73	12105	06132/03	00359	090X
E-1440/12055-7	0070/0070	25	MSS	7	COPIA	703404 S/11/33/00	W/038/05/00	06/10/73	12105	06132/04	00359	090X
E-1440/12055-4	0070/0070	26	MSS	4	ORIGINAL	703221 S/11/33/00	W/038/05/00	06/10/73	12105	06132/01	00359	090X
E-1440/12055-4	0070/0070	26	MSS	4	COPIA	703281 S/11/33/00	W/038/05/00	06/10/73	12105	06132/02	00359	090X
E-1440/12055-5	0070/0070	26	MSS	5	ORIGINAL	703222 S/11/33/00	W/038/05/00	06/10/73	12105	06132/01	00359	090X
E-1440/12055-5	0070/0070	26	MSS	5	COPIA	703282 S/11/33/00	W/038/05/00	06/10/73	12105	06132/02	00359	090X
E-1440/12055-6	0070/0070	26	MSS	6	ORIGINAL	703223 S/11/33/00	W/038/05/00	06/10/73	12105	06132/01	00359	090X
E-1440/12055-6	0070/0070	26	MSS	6	COPIA	703283 S/11/33/00	W/038/05/00	06/10/73	12105	06132/02	00359	090X
E-1440/12055-7	0070/0070	26	MSS	7	ORIGINAL	703224 S/11/33/00	W/038/05/00	06/10/73	12105	06132/01	00359	090X
E-1440/12055-7	0070/0070	26	MSS	7	COPIA	703284 S/11/33/00	W/038/05/00	06/10/73	12105	06132/02	00359	090X
E-1440/12061-4	0070/0070	25	MSS	4	COPIA	703345 S/13/00/00	W/038/26/00	06/10/73	12106	06132/03	00359	070X
E-1440/12061-4	0070/0070	25	MSS	4	COPIA	703405 S/13/00/00	W/038/26/00	06/10/73	12106	06132/04	00359	070X
E-1440/12061-5	0070/0070	25	MSS	5	COPIA	703346 S/13/00/00	W/038/26/00	06/10/73	12106	06132/03	00359	070X
E-1440/12061-5	0070/0070	25	MSS	5	COPIA	703406 S/13/00/00	W/038/26/00	06/10/73	12106	06132/04	00359	070X
E-1440/12061-6	0070/0070	25	MSS	6	COPIA	703347 S/13/00/00	W/038/26/00	06/10/73	12106	06132/03	00359	070X
E-1440/12061-6	0070/0070	25	MSS	6	COPIA	703407 S/13/00/00	W/038/26/00	06/10/73	12106	06132/04	00359	070X
E-1440/12061-7	0070/0070	25	MSS	7	COPIA	703348 S/13/00/00	W/038/26/00	06/10/73	12106	06132/03	00359	070X
E-1440/12061-7	0070/0070	25	MSS	7	COPIA	703408 S/13/00/00	W/038/26/00	06/10/73	12106	06132/04	00359	070X
E-1440/12061-4	0070/0070	26	MSS	4	ORIGINAL	703225 S/13/00/00	W/038/26/00	06/10/73	12106	06132/01	00359	070X

INSTITUTO DE PESQUISAS ESPACIAIS

DIVISAO DE BANCOS DE DADOS

BANCO DE IMAGENS TERRESTRES

13/08/75

PAGINA 145

PRODUTO NO.	DIMENSOES	APRES	DISP	CANAL	TIPO	TOMBO	LATITUDE	LONGITUDE	DATA	HORA	N.FILME	ORBITA	COB.	NUVENS
E-1440/12061-4	0070/0070	26	MSS	4	COPIA	703285	S/13/00/00	W/038/26/00	06/10/73	12:06	06132/02	00359	U70x	
E-1440/12061-5	0070/0070	26	MSS	5	ORIGINAL	703226	S/13/00/00	W/038/26/00	06/10/73	12:06	06132/01	00359	U70x	
E-1440/12061-5	0070/0070	26	MSS	5	COPIA	703286	S/13/00/00	W/038/26/00	06/10/73	12:06	06132/02	00359	U70x	
E-1440/12061-6	0070/0070	26	MSS	6	ORIGINAL	703227	S/13/00/00	W/038/26/00	06/10/73	12:06	06132/01	00359	U70x	
E-1440/12061-6	0070/0070	26	MSS	6	COPIA	703287	S/13/00/00	W/038/26/00	06/10/73	12:06	06132/02	00359	U70x	
E-1440/12061-7	0070/0070	26	MSS	7	ORIGINAL	703228	S/13/00/00	W/038/26/00	06/10/73	12:06	06132/01	00359	U70x	
E-1440/12064-4	0070/0070	26	MSS	7	COPIA	703288	S/13/00/00	W/038/26/00	06/10/73	12:06	06132/02	00359	U70x	
E-1440/12064-4	0070/0070	25	MSS	4	COPIA	703349	S/14/27/00	W/038/48/00	06/10/73	12:06	06132/03	00359	U70x	
E-1440/12064-5	0070/0070	25	MSS	5	COPIA	703350	S/14/27/00	W/038/48/00	06/10/73	12:06	06132/03	00359	U70x	
E-1440/12064-5	0070/0070	25	MSS	5	COPIA	703410	S/14/27/00	W/038/48/00	06/10/73	12:06	06132/04	00359	U70x	
E-1440/12064-6	0070/0070	25	MSS	6	COPIA	703351	S/14/27/00	W/038/48/00	06/10/73	12:06	06132/03	00359	U70x	
E-1440/12064-6	0070/0070	25	MSS	6	COPIA	703411	S/14/27/00	W/038/48/00	06/10/73	12:06	06132/04	00359	U70x	
E-1440/12064-7	0070/0070	25	MSS	7	COPIA	703352	S/14/27/00	W/038/48/00	06/10/73	12:06	06132/03	00359	U70x	
E-1440/12064-7	0070/0070	25	MSS	7	COPIA	703412	S/14/27/00	W/038/48/00	06/10/73	12:06	06132/04	00359	U70x	
E-1440/12064-4	0070/0070	26	MSS	4	ORIGINAL	703229	S/14/27/00	W/038/48/00	06/10/73	12:06	06132/01	00359	U70x	
E-1440/12064-4	0070/0070	26	MSS	4	COPIA	703289	S/14/27/00	W/038/48/00	06/10/73	12:06	06132/02	00359	U70x	
E-1440/12064-5	0070/0070	26	MSS	5	ORIGINAL	703230	S/14/27/00	W/038/48/00	06/10/73	12:06	06132/01	00359	U70x	
E-1440/12064-5	0070/0070	26	MSS	5	COPIA	703290	S/14/27/00	W/038/48/00	06/10/73	12:06	06132/02	00359	U70x	
E-1440/12064-6	0070/0070	26	MSS	6	ORIGINAL	703231	S/14/27/00	W/038/48/00	06/10/73	12:06	06132/01	00359	U70x	
E-1440/12064-6	0070/0070	26	MSS	6	COPIA	703291	S/14/27/00	W/038/48/00	06/10/73	12:06	06132/02	00359	U70x	
E-1440/12064-7	0070/0070	26	MSS	7	ORIGINAL	703232	S/14/27/00	W/038/48/00	06/10/73	12:06	06132/01	00359	U70x	
E-1440/12064-7	0070/0070	26	MSS	7	COPIA	703292	S/14/27/00	W/038/48/00	06/10/73	12:06	06132/02	00359	U70x	
E-1440/12070-4	0070/0070	25	MSS	4	COPIA	703353	S/15/53/00	W/039/09/00	06/10/73	12:07	06132/03	00359	U50x	
E-1440/12070-4	0070/0070	25	MSS	4	COPIA	703413	S/15/53/00	W/039/09/00	06/10/73	12:07	06132/04	00359	U50x	
E-1440/12070-5	0070/0070	25	MSS	5	COPIA	703354	S/15/53/00	W/039/09/00	06/10/73	12:07	06132/03	00359	U50x	
E-1440/12070-5	0070/0070	25	MSS	5	COPIA	703414	S/15/53/00	W/039/09/00	06/10/73	12:07	06132/04	00359	U50x	
E-1440/12070-6	0070/0070	25	MSS	6	COPIA	703355	S/15/53/00	W/039/09/00	06/10/73	12:07	06132/03	00359	U50x	
E-1440/12070-6	0070/0070	25	MSS	6	COPIA	703415	S/15/53/00	W/039/09/00	06/10/73	12:07	06132/04	00359	U50x	
E-1440/12070-7	0070/0070	25	MSS	7	COPIA	703356	S/15/53/00	W/039/09/00	06/10/73	12:07	06132/03	00359	U50x	
E-1440/12070-7	0070/0070	25	MSS	7	COPIA	703416	S/15/53/00	W/039/09/00	06/10/73	12:07	06132/04	00359	U50x	
E-1440/12070-4	0070/0070	26	MSS	4	ORIGINAL	703233	S/15/53/00	W/039/09/00	06/10/73	12:07	06132/01	00359	U50x	
E-1440/12070-4	0070/0070	26	MSS	4	COPIA	703293	S/15/53/00	W/039/09/00	06/10/73	12:07	06132/02	00359	U50x	
E-1440/12070-5	0070/0070	26	MSS	5	ORIGINAL	703234	S/15/53/00	W/039/09/00	06/10/73	12:07	06132/01	00359	U50x	
E-1440/12070-5	0070/0070	26	MSS	5	COPIA	703294	S/15/53/00	W/039/09/00	06/10/73	12:07	06132/02	00359	U50x	
E-1440/12070-6	0070/0070	26	MSS	6	ORIGINAL	703235	S/15/53/00	W/039/09/00	06/10/73	12:07	06132/01	00359	U50x	
E-1440/12070-6	0070/0070	26	MSS	6	COPIA	703295	S/15/53/00	W/039/09/00	06/10/73	12:07	06132/02	00359	U50x	
E-1440/12070-7	0070/0070	26	MSS	7	ORIGINAL	703236	S/15/53/00	W/039/09/00	06/10/73	12:07	06132/01	00359	U50x	
E-1440/12070-7	0070/0070	26	MSS	7	COPIA	703296	S/15/53/00	W/039/09/00	06/10/73	12:07	06132/02	00359	U50x	
E-1440/12073-4	0070/0070	25	MSS	4	COPIA	703357	S/17/20/00	W/039/31/00	06/10/73	12:07	06132/03	00359	U30x	
E-1440/12073-4	0070/0070	25	MSS	4	COPIA	703417	S/17/20/00	W/039/31/00	06/10/73	12:07	06132/04	00359	U30x	
E-1440/12073-5	0070/0070	25	MSS	5	COPIA	703358	S/17/20/00	W/039/31/00	06/10/73	12:07	06132/03	00359	U30x	
E-1440/12073-5	0070/0070	25	MSS	5	COPIA	703418	S/17/20/00	W/039/31/00	06/10/73	12:07	06132/04	00359	U30x	
E-1440/12073-6	0070/0070	25	MSS	6	COPIA	703359	S/17/20/00	W/039/31/00	06/10/73	12:07	06132/03	00359	U30x	
E-1440/12073-6	0070/0070	25	MSS	6	COPIA	703419	S/17/20/00	W/039/31/00	06/10/73	12:07	06132/04	00359	U30x	
E-1440/12073-7	0070/0070	25	MSS	7	COPIA	703360	S/17/20/00	W/039/31/00	06/10/73	12:07	06132/03	00359	U30x	

INSTITUTO DE PESQUISAS ESPACIAIS
 DIVISAO DE BANCOS DE DADOS
 BANCO DE IMAGENS TERRESTRES

13/08/75

PAGINA 146

PRODUTO NO.	DIMENSÕES	APRES	DISP	CANAL	TIPO	TOMBO	LATITUDE	LONGITUDE	DATA	MORA	N.FILME	ORBITA	COB. NUUVENS
E-1440/12073-7	0070/0070	25	MSS	7	COPIA	703420	S/17/20/00	W/039/31/00	06/10/73	12107	06132/04	00359	030X
E-1440/12073-4	0070/0070	26	MSS	4	ORIGINAL	703237	S/17/20/00	W/039/31/00	06/10/73	12107	06132/01	00359	030X
E-1440/12073-4	0070/0070	26	MSS	4	COPIA	703297	S/17/20/00	W/039/31/00	06/10/73	12107	06132/02	00359	030X
E-1440/12073-5	0070/0070	26	MSS	5	ORIGINAL	703238	S/17/20/00	W/039/31/00	06/10/73	12107	06132/01	00359	030X
E-1440/12073-5	0070/0070	26	MSS	5	COPIA	703298	S/17/20/00	W/039/31/00	06/10/73	12107	06132/02	00359	030X
E-1440/12073-6	0070/0070	26	MSS	6	ORIGINAL	703239	S/17/20/00	W/039/31/00	06/10/73	12107	06132/01	00359	030X
E-1440/12073-6	0070/0070	26	MSS	6	COPIA	703299	S/17/20/00	W/039/31/00	06/10/73	12107	06132/02	00359	030X
E-1440/12073-7	0070/0070	26	MSS	7	ORIGINAL	703240	S/17/20/00	W/039/31/00	06/10/73	12107	06132/01	00359	030X
E-1440/12073-7	0070/0070	26	MSS	7	COPIA	703300	S/17/20/00	W/039/31/00	06/10/73	12107	06132/02	00359	030X
E-1440/12073-4	0070/0070	25	MSS	4	COPIA	703361	S/18/46/00	W/039/52/00	06/10/73	12107	06132/03	00359	040X
E-1440/12073-4	0070/0070	25	MSS	4	COPIA	703421	S/18/46/00	W/039/52/00	06/10/73	12107	06132/04	00359	040X
E-1440/12073-5	0070/0070	25	MSS	5	COPIA	703362	S/18/46/00	W/039/52/00	06/10/73	12107	06132/03	00359	040X
E-1440/12073-5	0070/0070	25	MSS	5	COPIA	703422	S/18/46/00	W/039/52/00	06/10/73	12107	06132/04	00359	040X
E-1440/12073-6	0070/0070	25	MSS	6	COPIA	703363	S/18/46/00	W/039/52/00	06/10/73	12107	06132/03	00359	040X
E-1440/12073-6	0070/0070	25	MSS	6	COPIA	703423	S/18/46/00	W/039/52/00	06/10/73	12107	06132/04	00359	040X
E-1440/12073-7	0070/0070	25	MSS	7	COPIA	703364	S/18/46/00	W/039/52/00	06/10/73	12107	06132/03	00359	040X
E-1440/12073-7	0070/0070	25	MSS	7	COPIA	703424	S/18/46/00	W/039/52/00	06/10/73	12107	06132/04	00359	040X
E-1440/12073-4	0070/0070	26	MSS	4	ORIGINAL	703241	S/18/46/00	W/039/52/00	06/10/73	12107	06132/01	00359	040X
E-1440/12073-4	0070/0070	26	MSS	4	COPIA	703301	S/18/46/00	W/039/52/00	06/10/73	12107	06132/02	00359	040X
E-1440/12073-5	0070/0070	26	MSS	5	ORIGINAL	703242	S/18/46/00	W/039/52/00	06/10/73	12107	06132/01	00359	040X
E-1440/12073-5	0070/0070	26	MSS	5	COPIA	703302	S/18/46/00	W/039/52/00	06/10/73	12107	06132/02	00359	040X
E-1440/12073-6	0070/0070	26	MSS	6	ORIGINAL	703243	S/18/46/00	W/039/52/00	06/10/73	12107	06132/01	00359	040X
E-1440/12073-6	0070/0070	26	MSS	6	COPIA	703303	S/18/46/00	W/039/52/00	06/10/73	12107	06132/02	00359	040X
E-1440/12073-7	0070/0070	26	MSS	7	ORIGINAL	703244	S/18/46/00	W/039/52/00	06/10/73	12107	06132/01	00359	040X
E-1440/12073-7	0070/0070	26	MSS	7	COPIA	703304	S/18/46/00	W/039/52/00	06/10/73	12107	06132/02	00359	040X
E-1440/12082-4	0070/0070	25	MSS	4	COPIA	703365	S/20/13/00	W/040/13/00	06/10/73	12108	06132/03	00359	040X
E-1440/12082-4	0070/0070	25	MSS	4	COPIA	703425	S/20/13/00	W/040/13/00	06/10/73	12108	06132/04	00359	040X
E-1440/12082-5	0070/0070	25	MSS	5	COPIA	703366	S/20/13/00	W/040/13/00	06/10/73	12108	06132/03	00359	040X
E-1440/12082-5	0070/0070	25	MSS	5	COPIA	703426	S/20/13/00	W/040/13/00	06/10/73	12108	06132/04	00359	040X
E-1440/12082-6	0070/0070	25	MSS	6	COPIA	703367	S/20/13/00	W/040/13/00	06/10/73	12108	06132/03	00359	040X
E-1440/12082-6	0070/0070	25	MSS	6	COPIA	703427	S/20/13/00	W/040/13/00	06/10/73	12108	06132/04	00359	040X
E-1440/12082-7	0070/0070	25	MSS	7	COPIA	703368	S/20/13/00	W/040/13/00	06/10/73	12108	06132/03	00359	040X
E-1440/12082-7	0070/0070	25	MSS	7	COPIA	703428	S/20/13/00	W/040/13/00	06/10/73	12108	06132/04	00359	040X
E-1440/12082-4	0070/0070	26	MSS	4	ORIGINAL	703245	S/20/13/00	W/030/13/00	06/10/73	12108	06132/01	00359	040X
E-1440/12082-4	0070/0070	26	MSS	4	COPIA	703305	S/20/13/00	W/040/13/00	06/10/73	12108	06132/02	00359	040X
E-1440/12082-5	0070/0070	26	MSS	5	ORIGINAL	703246	S/20/13/00	W/030/13/00	06/10/73	12108	06132/01	00359	040X
E-1440/12082-5	0070/0070	26	MSS	5	COPIA	703306	S/20/13/00	W/040/13/00	06/10/73	12108	06132/02	00359	040X
E-1440/12082-6	0070/0070	26	MSS	6	ORIGINAL	703247	S/20/13/00	W/030/13/00	06/10/73	12108	06132/01	00359	040X
E-1440/12082-6	0070/0070	26	MSS	6	COPIA	703307	S/20/13/00	W/040/13/00	06/10/73	12108	06132/02	00359	040X
E-1440/12082-7	0070/0070	26	MSS	7	ORIGINAL	703248	S/20/13/00	W/030/13/00	06/10/73	12108	06132/01	00359	040X
E-1440/12082-7	0070/0070	26	MSS	7	COPIA	703308	S/20/13/00	W/040/13/00	06/10/73	12108	06132/02	00359	040X
E-1440/12084-4	0070/0070	25	MSS	4	COPIA	703369	S/21/39/00	W/040/35/00	06/10/73	12108	06132/03	00359	030X
E-1440/12084-4	0070/0070	25	MSS	4	COPIA	703429	S/21/39/00	W/040/35/00	06/10/73	12108	06132/04	00359	030X
E-1440/12084-5	0070/0070	25	MSS	5	COPIA	703370	S/21/39/00	W/040/35/00	06/10/73	12108	06132/03	00359	030X
E-1440/12084-5	0070/0070	25	MSS	5	COPIA	703430	S/21/39/00	W/040/35/00	06/10/73	12108	06132/04	00359	030X
E-1440/12084-6	0070/0070	25	MSS	6	COPIA	703371	S/21/39/00	W/040/35/00	06/10/73	12108	06132/03	00359	030X

INSTITUTO DE PESQUISAS ESPACIAIS

DIVISAO DE BANCOS DE DADOS

BANCO DE IMAGENS TERRESTRES

13/08/75

PAGINA 147

PRODUTO NO.	DIMENSÕES	APRES	DISP	CANAL	TIPO	TOMBO	LATITUDE	LONGITUDE	DATA	HORA	N.FILME	ORBITA	COB.	NUVENS
E-1440/12084-6	0070/0070	25	MSS	6	COPIA	703431	S/21/39/00	M/040/35/00	06/10/73	12:08	06132/04	00359	030X	030X
E-1440/12084-7	0070/0070	25	MSS	7	COPIA	703372	S/21/39/00	M/040/35/00	06/10/73	12:08	06132/03	00359	030X	030X
E-1440/12084-7	0070/0070	25	MSS	7	COPIA	703432	S/21/39/00	M/040/35/00	06/10/73	12:08	06132/04	00359	030X	030X
E-1440/12084-4	0070/0070	26	MSS	4	ORIGINAL	703249	S/21/39/00	M/030/35/00	06/10/73	12:08	06132/01	00359	030X	030X
E-1440/12084-4	0070/0070	26	MSS	4	COPIA	703309	S/21/39/00	M/040/35/00	06/10/73	12:08	06132/02	00359	030X	030X
E-1440/12084-5	0070/0070	26	MSS	5	ORIGINAL	703250	S/21/39/00	M/030/35/00	06/10/73	12:08	06132/01	00359	030X	030X
E-1440/12084-5	0070/0070	26	MSS	5	COPIA	703310	S/21/39/00	M/040/35/00	06/10/73	12:08	06132/02	00359	030X	030X
E-1440/12084-6	0070/0070	26	MSS	6	ORIGINAL	703251	S/21/39/00	M/030/35/00	06/10/73	12:08	06132/01	00359	030X	030X
E-1440/12084-6	0070/0070	26	MSS	6	COPIA	703311	S/21/39/00	M/040/35/00	06/10/73	12:08	06132/02	00359	030X	030X
E-1440/12084-7	0070/0070	26	MSS	7	ORIGINAL	703252	S/21/39/00	M/030/35/00	06/10/73	12:08	06132/01	00359	030X	030X
E-1440/12084-7	0070/0070	26	MSS	7	COPIA	703312	S/21/39/00	M/040/35/00	06/10/73	12:08	06132/02	00359	030X	030X
E-1440/12084-7	0070/0070	26	MSS	7	COPIA	703373	S/23/05/00	M/040/58/00	06/10/73	12:09	06132/03	00359	020X	020X
E-1440/12091-4	0070/0070	25	MSS	4	COPIA	703374	S/23/05/00	M/040/58/00	06/10/73	12:09	06132/04	00359	020X	020X
E-1440/12091-4	0070/0070	25	MSS	4	COPIA	703434	S/23/05/00	M/040/58/00	06/10/73	12:09	06132/03	00359	020X	020X
E-1440/12091-5	0070/0070	25	MSS	5	COPIA	703375	S/23/05/00	M/040/58/00	06/10/73	12:09	06132/03	00359	020X	020X
E-1440/12091-5	0070/0070	25	MSS	5	COPIA	703435	S/23/05/00	M/040/58/00	06/10/73	12:09	06132/03	00359	020X	020X
E-1440/12091-6	0070/0070	25	MSS	6	COPIA	703376	S/23/05/00	M/040/58/00	06/10/73	12:09	06132/04	00359	020X	020X
E-1440/12091-6	0070/0070	25	MSS	6	COPIA	703436	S/23/05/00	M/040/58/00	06/10/73	12:09	06132/04	00359	020X	020X
E-1440/12091-7	0070/0070	25	MSS	7	COPIA	703253	S/23/05/00	M/030/58/00	06/10/73	12:09	06132/01	00359	020X	020X
E-1440/12091-7	0070/0070	25	MSS	7	ORIGINAL	703253	S/23/05/00	M/030/58/00	06/10/73	12:09	06132/02	00359	020X	020X
E-1440/12091-4	0070/0070	26	MSS	4	COPIA	703313	S/23/05/00	M/040/58/00	06/10/73	12:09	06132/01	00359	020X	020X
E-1440/12091-4	0070/0070	26	MSS	4	ORIGINAL	703254	S/23/05/00	M/030/58/00	06/10/73	12:09	06132/02	00359	020X	020X
E-1440/12091-5	0070/0070	26	MSS	5	COPIA	703314	S/23/05/00	M/040/58/00	06/10/73	12:09	06132/02	00359	020X	020X
E-1440/12091-5	0070/0070	26	MSS	5	ORIGINAL	703255	S/23/05/00	M/030/58/00	06/10/73	12:09	06132/01	00359	020X	020X
E-1440/12091-6	0070/0070	26	MSS	6	COPIA	703315	S/23/05/00	M/040/58/00	06/10/73	12:09	06132/02	00359	020X	020X
E-1440/12091-6	0070/0070	26	MSS	6	ORIGINAL	703256	S/23/05/00	M/030/58/00	06/10/73	12:09	06132/01	00359	020X	020X
E-1440/12091-7	0070/0070	26	MSS	7	COPIA	703316	S/23/05/00	M/040/58/00	06/10/73	12:09	06132/02	00359	020X	020X
E-1440/12091-7	0070/0070	26	MSS	7	ORIGINAL	703316	S/23/05/00	M/040/58/00	06/10/73	12:09	06132/02	00359	020X	020X
E-1440/13434-4	0070/0070	25	MSS	4	COPIA	703045	N/07/13/00	M/059/32/00	06/10/73	13:43	06133/03	00360	070X	070X
E-1440/13434-4	0070/0070	25	MSS	4	COPIA	703121	N/07/13/00	M/059/32/00	06/10/73	13:43	06133/04	00360	070X	070X
E-1440/13434-5	0070/0070	25	MSS	5	COPIA	703046	N/07/13/00	M/059/32/00	06/10/73	13:43	06133/03	00360	070X	070X
E-1440/13434-5	0070/0070	25	MSS	5	COPIA	703122	N/07/13/00	M/059/32/00	06/10/73	13:43	06133/04	00360	070X	070X
E-1440/13434-6	0070/0070	25	MSS	6	COPIA	703047	N/07/13/00	M/059/32/00	06/10/73	13:43	06133/03	00360	070X	070X
E-1440/13434-6	0070/0070	25	MSS	6	COPIA	703123	N/07/13/00	M/059/32/00	06/10/73	13:43	06133/04	00360	070X	070X
E-1440/13434-7	0070/0070	25	MSS	7	COPIA	703048	N/07/13/00	M/059/32/00	06/10/73	13:43	06133/03	00360	070X	070X
E-1440/13434-7	0070/0070	25	MSS	7	COPIA	703124	N/07/13/00	M/059/32/00	06/10/73	13:43	06133/04	00360	070X	070X
E-1440/13434-4	0070/0070	26	MSS	4	ORIGINAL	702893	N/07/13/00	M/059/32/00	06/10/73	13:43	06133/01	00360	070X	070X
E-1440/13434-4	0070/0070	26	MSS	4	COPIA	702969	N/07/13/00	M/059/32/00	06/10/73	13:43	06133/02	00360	070X	070X
E-1440/13434-5	0070/0070	26	MSS	5	ORIGINAL	702894	N/07/13/00	M/059/32/00	06/10/73	13:43	06133/01	00360	070X	070X
E-1440/13434-5	0070/0070	26	MSS	5	COPIA	702970	N/07/13/00	M/059/32/00	06/10/73	13:43	06133/02	00360	070X	070X
E-1440/13434-6	0070/0070	26	MSS	6	ORIGINAL	702895	N/07/13/00	M/059/32/00	06/10/73	13:43	06133/01	00360	070X	070X
E-1440/13434-6	0070/0070	26	MSS	6	COPIA	702971	N/07/13/00	M/059/32/00	06/10/73	13:43	06133/02	00360	070X	070X
E-1440/13434-7	0070/0070	26	MSS	7	ORIGINAL	702896	N/07/13/00	M/059/32/00	06/10/73	13:43	06133/01	00360	070X	070X
E-1440/13434-7	0070/0070	26	MSS	7	COPIA	702972	N/07/13/00	M/059/32/00	06/10/73	13:43	06133/02	00360	070X	070X
E-1440/13441-4	0070/0070	25	MSS	4	COPIA	703049	N/05/47/00	M/059/54/00	06/10/73	13:44	06133/03	00360	060X	060X
E-1440/13441-4	0070/0070	25	MSS	4	COPIA	703125	N/05/47/00	M/059/54/00	06/10/73	13:44	06133/04	00360	060X	060X
E-1440/13441-5	0070/0070	25	MSS	5	COPIA	703050	N/05/47/00	M/059/54/00	06/10/73	13:44	06133/03	00360	060X	060X

INSTITUTO DE PESQUISAS ESPACIAIS

DIVISAO DE BANCOS DE DADOS

BANCO DE IMAGENS TERRESTRES

13/08/75

PAGINA 140

PRODUTO NO.	DIMENSOES	APRES DISP	CANAL	TIPO	TOMBO	LATITUDE	LONGITUDE	DATA	HORA	N.FILME	ORBITA	COD.	NUVENS
E-1440/13441-5	0070/0070	25	5	COPIA	703126	N/05/47/00	M/059/54/00	06/10/73	13144	06133/04	00360	060X	
E-1440/13441-6	0070/0070	25	6	COPIA	703051	N/05/47/00	M/059/54/00	06/10/73	13144	06133/03	00360	060X	
E-1440/13441-6	0070/0070	25	6	COPIA	703127	N/05/47/00	M/059/54/00	06/10/73	13144	06133/04	00360	060X	
E-1440/13441-7	0070/0070	25	7	COPIA	703052	N/05/47/00	M/059/54/00	06/10/73	13144	06133/03	00360	060X	
E-1440/13441-7	0070/0070	25	7	COPIA	703128	N/05/47/00	M/059/54/00	06/10/73	13144	06133/04	00360	060X	
E-1440/13441-4	0070/0070	26	4	ORIGINAL	702897	N/05/47/00	M/059/54/00	06/10/73	13144	06133/01	00360	060X	
E-1440/13441-4	0070/0070	26	4	COPIA	702973	N/05/47/00	M/059/54/00	06/10/73	13144	06133/02	00360	060X	
E-1440/13441-5	0070/0070	26	5	ORIGINAL	702898	N/05/47/00	M/059/54/00	06/10/73	13144	06133/01	00360	060X	
E-1440/13441-5	0070/0070	26	5	COPIA	702974	N/05/47/00	M/059/54/00	06/10/73	13144	06133/02	00360	060X	
E-1440/13441-6	0070/0070	26	6	ORIGINAL	702899	N/05/47/00	M/059/54/00	06/10/73	13144	06133/01	00360	060X	
E-1440/13441-6	0070/0070	26	6	COPIA	702975	N/05/47/00	M/059/54/00	06/10/73	13144	06133/02	00360	060X	
E-1440/13441-7	0070/0070	26	7	ORIGINAL	702900	N/05/47/00	M/059/54/00	06/10/73	13144	06133/01	00360	060X	
E-1440/13441-7	0070/0070	26	7	COPIA	702976	N/05/47/00	M/059/54/00	06/10/73	13144	06133/02	00360	060X	
E-1440/13443-4	0070/0070	25	4	COPIA	703053	N/04/20/00	M/060/15/00	06/10/73	13144	06133/03	00360	070X	
E-1440/13443-4	0070/0070	25	4	COPIA	703129	N/04/20/00	M/060/15/00	06/10/73	13144	06133/04	00360	070X	
E-1440/13443-5	0070/0070	25	5	COPIA	703054	N/04/20/00	M/060/15/00	06/10/73	13144	06133/03	00360	070X	
E-1440/13443-5	0070/0070	25	5	COPIA	703130	N/04/20/00	M/060/15/00	06/10/73	13144	06133/04	00360	070X	
E-1440/13443-6	0070/0070	25	6	COPIA	703055	N/04/20/00	M/060/15/00	06/10/73	13144	06133/03	00360	070X	
E-1440/13443-6	0070/0070	25	6	COPIA	703131	N/04/20/00	M/060/15/00	06/10/73	13144	06133/04	00360	070X	
E-1440/13443-7	0070/0070	25	7	COPIA	703056	N/04/20/00	M/060/15/00	06/10/73	13144	06133/03	00360	070X	
E-1440/13443-7	0070/0070	25	7	COPIA	703132	N/04/20/00	M/060/15/00	06/10/73	13144	06133/04	00360	070X	
E-1440/13443-4	0070/0070	26	4	ORIGINAL	702901	N/04/20/00	M/060/15/00	06/10/73	13144	06133/01	00360	070X	
E-1440/13443-4	0070/0070	26	4	COPIA	702977	N/04/20/00	M/060/15/00	06/10/73	13144	06133/02	00360	070X	
E-1440/13443-5	0070/0070	26	5	ORIGINAL	702902	N/04/20/00	M/060/15/00	06/10/73	13144	06133/01	00360	070X	
E-1440/13443-5	0070/0070	26	5	COPIA	702978	N/04/20/00	M/060/15/00	06/10/73	13144	06133/02	00360	070X	
E-1440/13443-6	0070/0070	26	6	ORIGINAL	702903	N/04/20/00	M/060/15/00	06/10/73	13144	06133/01	00360	070X	
E-1440/13443-6	0070/0070	26	6	COPIA	702979	N/04/20/00	M/060/15/00	06/10/73	13144	06133/02	00360	070X	
E-1440/13443-7	0070/0070	26	7	ORIGINAL	702904	N/04/20/00	M/060/15/00	06/10/73	13144	06133/01	00360	070X	
E-1440/13443-7	0070/0070	26	7	COPIA	703057	N/02/53/00	M/060/36/00	06/10/73	13145	06133/03	00360	070X	
E-1440/13450-4	0070/0070	25	4	COPIA	703133	N/02/53/00	M/060/36/00	06/10/73	13145	06133/04	00360	070X	
E-1440/13450-4	0070/0070	25	4	COPIA	703058	N/02/53/00	M/060/36/00	06/10/73	13145	06133/03	00360	070X	
E-1440/13450-5	0070/0070	25	5	COPIA	703134	N/02/53/00	M/060/36/00	06/10/73	13145	06133/04	00360	070X	
E-1440/13450-5	0070/0070	25	5	COPIA	703059	N/02/53/00	M/060/36/00	06/10/73	13145	06133/03	00360	070X	
E-1440/13450-6	0070/0070	25	6	COPIA	703135	N/02/53/00	M/060/36/00	06/10/73	13145	06133/04	00360	070X	
E-1440/13450-6	0070/0070	25	6	COPIA	703060	N/02/53/00	M/060/36/00	06/10/73	13145	06133/03	00360	070X	
E-1440/13450-7	0070/0070	25	7	COPIA	703136	N/02/53/00	M/060/36/00	06/10/73	13145	06133/04	00360	070X	
E-1440/13450-7	0070/0070	25	7	COPIA	703061	N/02/53/00	M/060/36/00	06/10/73	13145	06133/03	00360	070X	
E-1440/13450-4	0070/0070	26	4	ORIGINAL	702905	N/02/53/00	M/060/36/00	06/10/73	13145	06133/01	00360	070X	
E-1440/13450-4	0070/0070	26	4	COPIA	702981	N/02/53/00	M/060/36/00	06/10/73	13145	06133/02	00360	070X	
E-1440/13450-5	0070/0070	26	5	ORIGINAL	702906	N/02/53/00	M/060/36/00	06/10/73	13145	06133/01	00360	070X	
E-1440/13450-5	0070/0070	26	5	COPIA	702982	N/02/53/00	M/060/36/00	06/10/73	13145	06133/02	00360	070X	
E-1440/13450-6	0070/0070	26	6	ORIGINAL	702907	N/02/53/00	M/060/36/00	06/10/73	13145	06133/01	00360	070X	
E-1440/13450-6	0070/0070	26	6	COPIA	702983	N/02/53/00	M/060/36/00	06/10/73	13145	06133/02	00360	070X	
E-1440/13450-7	0070/0070	26	7	ORIGINAL	702908	N/02/53/00	M/060/36/00	06/10/73	13145	06133/01	00360	070X	
E-1440/13450-7	0070/0070	26	7	COPIA	702984	N/02/53/00	M/060/36/00	06/10/73	13145	06133/02	00360	070X	
E-1440/13452-4	0070/0070	25	4	COPIA	703061	N/01/26/00	M/060/56/00	06/10/73	13145	06133/03	00360	070X	

INSTITUTO DE PESQUISAS ESPACIAIS

DIVISAO DE BANCOS DE DADOS

BANCO DE IMAGENS TERRESTRES

13/08/75

PAGINA 149

PRODUTO NO.	DIMENSOES APRES	OISP	CANAL	TIPO	TOMBO	LATITUDE	LONGITUDE	DATA	HORA	N.FILME	ORBITA	CQB.	NUVENS
E-1440/13452-4	0070/0070	25	MSS	4	COPIA	703137 N/01/26/00	W/060/56/00	06/10/73	13145	06133/04	00360	070X	070X
E-1440/13452-5	0070/0070	25	MSS	5	COPIA	703062 N/01/26/00	W/060/56/00	06/10/73	13145	06133/03	00360	070X	070X
E-1440/13452-5	0070/0070	25	MSS	5	COPIA	703138 N/01/26/00	W/060/56/00	06/10/73	13145	06133/04	00360	070X	070X
E-1440/13452-6	0070/0070	25	MSS	6	COPIA	703063 N/01/26/00	W/060/56/00	06/10/73	13145	06133/03	00360	070X	070X
E-1440/13452-6	0070/0070	25	MSS	6	COPIA	703139 N/01/26/00	W/060/56/00	06/10/73	13145	06133/04	00360	070X	070X
E-1440/13452-7	0070/0070	25	MSS	7	COPIA	703064 N/01/26/00	W/060/56/00	06/10/73	13145	06133/03	00360	070X	070X
E-1440/13452-7	0070/0070	25	MSS	7	COPIA	703140 N/01/26/00	W/060/56/00	06/10/73	13145	06133/04	00360	070X	070X
E-1440/13452-4	0070/0070	26	MSS	4	ORIGINAL	702909 N/01/26/00	W/060/56/00	06/10/73	13145	06133/01	00360	070X	070X
E-1440/13452-4	0070/0070	26	MSS	4	COPIA	702985 N/01/26/00	W/060/56/00	06/10/73	13145	06133/02	00360	070X	070X
E-1440/13452-5	0070/0070	26	MSS	5	ORIGINAL	702910 N/01/26/00	W/060/56/00	06/10/73	13145	06133/01	00360	070X	070X
E-1440/13452-5	0070/0070	26	MSS	5	COPIA	702986 N/01/26/00	W/060/56/00	06/10/73	13145	06133/02	00360	070X	070X
E-1440/13452-6	0070/0070	26	MSS	6	ORIGINAL	702911 N/01/26/00	W/060/56/00	06/10/73	13145	06133/01	00360	070X	070X
E-1440/13452-6	0070/0070	26	MSS	6	COPIA	702987 N/01/26/00	W/060/56/00	06/10/73	13145	06133/02	00360	070X	070X
E-1440/13452-7	0070/0070	26	MSS	7	ORIGINAL	702912 N/01/26/00	W/060/56/00	06/10/73	13145	06133/01	00360	070X	070X
E-1440/13452-7	0070/0070	26	MSS	7	COPIA	702988 N/01/26/00	W/060/56/00	06/10/73	13145	06133/02	00360	070X	070X
E-1440/13455-4	0070/0070	25	MSS	4	COPIA	703065 N/00/00/00	W/061/16/00	06/10/73	13145	06133/03	00360	060X	060X
E-1440/13455-4	0070/0070	25	MSS	4	COPIA	703141 N/00/00/00	W/061/16/00	06/10/73	13145	06133/04	00360	060X	060X
E-1440/13455-5	0070/0070	25	MSS	5	COPIA	703066 N/00/00/00	W/061/16/00	06/10/73	13145	06133/03	00360	060X	060X
E-1440/13455-5	0070/0070	25	MSS	5	COPIA	703142 N/00/00/00	W/061/16/00	06/10/73	13145	06133/04	00360	060X	060X
E-1440/13455-6	0070/0070	25	MSS	6	COPIA	703067 N/00/00/00	W/061/16/00	06/10/73	13145	06133/03	00360	060X	060X
E-1440/13455-6	0070/0070	25	MSS	6	COPIA	703143 N/00/00/00	W/061/16/00	06/10/73	13145	06133/04	00360	060X	060X
E-1440/13455-7	0070/0070	25	MSS	7	COPIA	703068 N/00/00/00	W/061/16/00	06/10/73	13145	06133/03	00360	060X	060X
E-1440/13455-7	0070/0070	25	MSS	7	COPIA	703144 N/00/00/00	W/061/16/00	06/10/73	13145	06133/04	00360	060X	060X
E-1440/13455-4	0070/0070	26	MSS	4	ORIGINAL	702913 N/00/00/00	W/061/16/00	06/10/73	13145	06133/01	00360	060X	060X
E-1440/13455-4	0070/0070	26	MSS	4	COPIA	702989 N/00/00/00	W/061/16/00	06/10/73	13145	06133/02	00360	060X	060X
E-1440/13455-5	0070/0070	26	MSS	5	ORIGINAL	702914 N/00/00/00	W/061/16/00	06/10/73	13145	06133/01	00360	060X	060X
E-1440/13455-5	0070/0070	26	MSS	5	COPIA	702990 N/00/00/00	W/061/16/00	06/10/73	13145	06133/02	00360	060X	060X
E-1440/13455-6	0070/0070	26	MSS	6	ORIGINAL	702991 N/00/00/00	W/061/16/00	06/10/73	13145	06133/01	00360	060X	060X
E-1440/13455-6	0070/0070	26	MSS	6	COPIA	702992 N/00/00/00	W/061/16/00	06/10/73	13145	06133/02	00360	060X	060X
E-1440/13455-7	0070/0070	26	MSS	7	ORIGINAL	702993 N/00/00/00	W/061/16/00	06/10/73	13145	06133/01	00360	060X	060X
E-1440/13455-7	0070/0070	26	MSS	7	COPIA	702994 N/00/00/00	W/061/16/00	06/10/73	13145	06133/02	00360	060X	060X
E-1440/13461-4	0070/0070	25	MSS	4	COPIA	703069 S/01/26/00	W/061/35/00	06/10/73	13146	06133/03	00360	060X	060X
E-1440/13461-4	0070/0070	25	MSS	4	COPIA	703145 S/01/26/00	W/061/35/00	06/10/73	13146	06133/04	00360	060X	060X
E-1440/13461-5	0070/0070	25	MSS	5	COPIA	703070 S/01/26/00	W/061/35/00	06/10/73	13146	06133/03	00360	060X	060X
E-1440/13461-5	0070/0070	25	MSS	5	COPIA	703146 S/01/26/00	W/061/35/00	06/10/73	13146	06133/04	00360	060X	060X
E-1440/13461-6	0070/0070	25	MSS	6	COPIA	703071 S/01/26/00	W/061/35/00	06/10/73	13146	06133/03	00360	060X	060X
E-1440/13461-6	0070/0070	25	MSS	6	COPIA	703147 S/01/26/00	W/061/35/00	06/10/73	13146	06133/04	00360	060X	060X
E-1440/13461-7	0070/0070	25	MSS	7	COPIA	703072 S/01/26/00	W/061/35/00	06/10/73	13146	06133/03	00360	060X	060X
E-1440/13461-7	0070/0070	25	MSS	7	COPIA	703148 S/01/26/00	W/061/35/00	06/10/73	13146	06133/04	00360	060X	060X
E-1440/13461-4	0070/0070	26	MSS	4	ORIGINAL	702917 S/01/26/00	W/061/35/00	06/10/73	13146	06133/01	00360	060X	060X
E-1440/13461-4	0070/0070	26	MSS	4	COPIA	702993 S/01/26/00	W/061/35/00	06/10/73	13146	06133/02	00360	060X	060X
E-1440/13461-5	0070/0070	26	MSS	5	ORIGINAL	702918 S/01/26/00	W/061/35/00	06/10/73	13146	06133/01	00360	060X	060X
E-1440/13461-5	0070/0070	26	MSS	5	COPIA	702994 S/01/26/00	W/061/35/00	06/10/73	13146	06133/02	00360	060X	060X
E-1440/13461-6	0070/0070	26	MSS	6	ORIGINAL	702919 S/01/26/00	W/061/35/00	06/10/73	13146	06133/01	00360	060X	060X
E-1440/13461-6	0070/0070	26	MSS	6	COPIA	702995 S/01/26/00	W/061/35/00	06/10/73	13146	06133/02	00360	060X	060X
E-1440/13461-7	0070/0070	26	MSS	7	ORIGINAL	702920 S/01/26/00	W/061/35/00	06/10/73	13146	06133/01	00360	060X	060X

INSTITUTO DE PESQUISAS ESPACIAIS
 DIVISAO DE BANCOS DE DADOS
 BANCO DE IMAGENS TERRESTRES

13/06/75

PAGINA 150

PRDDUTO NO.	DIMENSOES	APRES	DISP	CANAL	TIPO	TOMBO	LATITUDE	LONGITUDE	DATA	HORA	N.FILME	ORBITA	COB.	NUVENS
E-1440/13461-7	0070/0070	26	MSS	7	COPIA	702996	S/01/26/00	W/061/35/00	06/10/73	13146	06133/02	00360	060X	060X
E-1440/13464-4	0070/0070	25	MSS	4	COPIA	703073	S/02/53/00	W/061/56/00	06/10/73	13146	06133/03	00360	060X	060X
E-1440/13464-4	0070/0070	25	MSS	4	COPIA	703149	S/02/53/00	W/061/56/00	06/10/73	13146	06133/04	00360	060X	060X
E-1440/13464-5	0070/0070	25	MSS	5	COPIA	703074	S/02/53/00	W/061/56/00	06/10/73	13146	06133/03	00360	060X	060X
E-1440/13464-5	0070/0070	25	MSS	5	COPIA	703150	S/02/53/00	W/061/56/00	06/10/73	13146	06133/04	00360	060X	060X
E-1440/13464-6	0070/0070	25	MSS	6	COPIA	703075	S/02/53/00	W/061/56/00	06/10/73	13146	06133/03	00360	060X	060X
E-1440/13464-6	0070/0070	25	MSS	6	COPIA	703151	S/02/53/00	W/061/56/00	06/10/73	13146	06133/04	00360	060X	060X
E-1440/13464-7	0070/0070	25	MSS	7	COPIA	703152	S/02/53/00	W/061/56/00	06/10/73	13146	06133/03	00360	060X	060X
E-1440/13464-4	0070/0070	26	MSS	4	ORIGINAL	702921	S/02/53/00	W/061/56/00	06/10/73	13146	06133/01	00360	060X	060X
E-1440/13464-4	0070/0070	26	MSS	4	COPIA	702997	S/02/53/00	W/061/56/00	06/10/73	13146	06133/02	00360	060X	060X
E-1440/13464-5	0070/0070	26	MSS	5	ORIGINAL	702922	S/02/53/00	W/061/56/00	06/10/73	13146	06133/01	00360	060X	060X
E-1440/13464-5	0070/0070	26	MSS	5	COPIA	702998	S/02/53/00	W/061/56/00	06/10/73	13146	06133/02	00360	060X	060X
E-1440/13464-6	0070/0070	26	MSS	6	ORIGINAL	702923	S/02/53/00	W/061/56/00	06/10/73	13146	06133/01	00360	060X	060X
E-1440/13464-6	0070/0070	26	MSS	6	COPIA	702999	S/02/53/00	W/061/56/00	06/10/73	13146	06133/02	00360	060X	060X
E-1440/13464-7	0070/0070	26	MSS	7	ORIGINAL	702924	S/02/53/00	W/061/56/00	06/10/73	13146	06133/01	00360	060X	060X
E-1440/13464-7	0070/0070	26	MSS	7	COPIA	702998	S/02/53/00	W/061/56/00	06/10/73	13146	06133/02	00360	060X	060X
E-1440/13467-4	0070/0070	25	MSS	4	COPIA	703153	S/04/19/00	W/062/16/00	06/10/73	13146	06133/04	00360	010X	010X
E-1440/13467-5	0070/0070	25	MSS	5	COPIA	703154	S/04/19/00	W/062/16/00	06/10/73	13146	06133/04	00360	010X	010X
E-1440/13467-6	0070/0070	25	MSS	6	COPIA	703155	S/04/19/00	W/062/16/00	06/10/73	13146	06133/04	00360	010X	010X
E-1440/13467-7	0070/0070	25	MSS	7	COPIA	703156	S/04/19/00	W/062/16/00	06/10/73	13146	06133/04	00360	010X	010X
E-1440/13470-4	0070/0070	25	MSS	4	COPIA	703077	S/04/19/00	W/062/16/00	06/10/73	13147	06133/03	00360	010X	010X
E-1440/13470-5	0070/0070	25	MSS	5	COPIA	703078	S/04/19/00	W/062/16/00	06/10/73	13147	06133/03	00360	010X	010X
E-1440/13470-6	0070/0070	25	MSS	6	COPIA	703079	S/04/19/00	W/062/16/00	06/10/73	13147	06133/03	00360	010X	010X
E-1440/13470-7	0070/0070	25	MSS	7	COPIA	703080	S/04/19/00	W/062/16/00	06/10/73	13147	06133/03	00360	010X	010X
E-1440/13470-4	0070/0070	26	MSS	4	ORIGINAL	702925	S/04/19/00	W/062/16/00	06/10/73	13147	06133/01	00360	010X	010X
E-1440/13470-4	0070/0070	26	MSS	4	COPIA	703001	S/04/19/00	W/062/16/00	06/10/73	13147	06133/02	00360	010X	010X
E-1440/13470-5	0070/0070	26	MSS	5	ORIGINAL	702926	S/04/19/00	W/062/16/00	06/10/73	13147	06133/01	00360	010X	010X
E-1440/13470-5	0070/0070	26	MSS	5	COPIA	703002	S/04/19/00	W/062/16/00	06/10/73	13147	06133/02	00360	010X	010X
E-1440/13470-6	0070/0070	26	MSS	6	ORIGINAL	702927	S/04/19/00	W/062/16/00	06/10/73	13147	06133/01	00360	010X	010X
E-1440/13470-6	0070/0070	26	MSS	6	COPIA	703003	S/04/19/00	W/062/16/00	06/10/73	13147	06133/02	00360	010X	010X
E-1440/13470-7	0070/0070	26	MSS	7	ORIGINAL	702928	S/04/19/00	W/062/16/00	06/10/73	13147	06133/01	00360	010X	010X
E-1440/13470-7	0070/0070	26	MSS	7	COPIA	703004	S/04/19/00	W/062/16/00	06/10/73	13147	06133/02	00360	010X	010X
E-1440/13473-4	0070/0070	25	MSS	4	COPIA	703081	S/05/45/00	W/062/37/00	06/10/73	13147	06133/03	00360	010X	010X
E-1440/13473-4	0070/0070	25	MSS	4	COPIA	703157	S/05/45/00	W/062/37/00	06/10/73	13147	06133/04	00360	010X	010X
E-1440/13473-5	0070/0070	25	MSS	5	COPIA	703082	S/05/45/00	W/062/37/00	06/10/73	13147	06133/03	00360	010X	010X
E-1440/13473-5	0070/0070	25	MSS	5	COPIA	703158	S/05/45/00	W/062/37/00	06/10/73	13147	06133/04	00360	010X	010X
E-1440/13473-6	0070/0070	25	MSS	6	COPIA	703083	S/05/45/00	W/062/37/00	06/10/73	13147	06133/03	00360	010X	010X
E-1440/13473-6	0070/0070	25	MSS	6	COPIA	703159	S/05/45/00	W/062/37/00	06/10/73	13147	06133/04	00360	010X	010X
E-1440/13473-7	0070/0070	25	MSS	7	COPIA	703084	S/05/45/00	W/062/37/00	06/10/73	13147	06133/03	00360	010X	010X
E-1440/13473-7	0070/0070	25	MSS	7	COPIA	703160	S/05/45/00	W/062/37/00	06/10/73	13147	06133/04	00360	010X	010X
E-1440/13473-4	0070/0070	26	MSS	4	ORIGINAL	702929	S/05/45/00	W/062/37/00	06/10/73	13147	06133/01	00360	010X	010X
E-1440/13473-4	0070/0070	26	MSS	4	COPIA	703005	S/05/45/00	W/062/37/00	06/10/73	13147	06133/02	00360	010X	010X
E-1440/13473-5	0070/0070	26	MSS	5	ORIGINAL	702930	S/05/45/00	W/062/37/00	06/10/73	13147	06133/01	00360	010X	010X
E-1440/13473-5	0070/0070	26	MSS	5	COPIA	703006	S/05/45/00	W/062/37/00	06/10/73	13147	06133/02	00360	010X	010X
E-1440/13473-6	0070/0070	26	MSS	6	ORIGINAL	702931	S/05/45/00	W/062/37/00	06/10/73	13147	06133/01	00360	010X	010X
E-1440/13473-6	0070/0070	26	MSS	6	COPIA	703007	S/05/45/00	W/062/37/00	06/10/73	13147	06133/02	00360	010X	010X

INSTITUTO DE PESQUISAS ESPACIAIS

DIVISAO DE BANCOS DE DADOS

13/08/75

BANCO DE IMAGENS TERRESTRES

PAGINA 151

PRODUTO NO.	DIMENSÕES APRES DISP	CANAL	TIPO	TOMBO	LATITUDE	LONGITUDE	DATA	HORA	NºFILME	ORBITA	COB.	MUVENS
E-1440/13473-6	0070/0070	6	COPIA	703007	S/05/45/00	W/062/37/00	06/10/73	13:47	06133/02	00360	010X	010X
E-1440/13473-7	0070/0070	7	ORIGINAL	702932	S/05/45/00	W/062/37/00	06/10/73	13:47	06133/01	00360	010X	010X
E-1440/13473-7	0070/0070	6	COPIA	703008	S/05/45/00	W/062/37/00	06/10/73	13:47	06133/02	00360	010X	010X
E-1440/13475-4	0070/0070	4	COPIA	703085	S/07/12/00	W/062/57/00	06/10/73	13:47	06133/03	00360	020X	020X
E-1440/13475-4	0070/0070	5	COPIA	703161	S/07/12/00	W/062/57/00	06/10/73	13:47	06133/04	00360	020X	020X
E-1440/13475-5	0070/0070	5	COPIA	703086	S/07/12/00	W/062/57/00	06/10/73	13:47	06133/03	00360	020X	020X
E-1440/13475-5	0070/0070	5	COPIA	703162	S/07/12/00	W/062/57/00	06/10/73	13:47	06133/04	00360	020X	020X
E-1440/13475-6	0070/0070	6	COPIA	703087	S/07/12/00	W/062/57/00	06/10/73	13:47	06133/03	00360	020X	020X
E-1440/13475-6	0070/0070	6	COPIA	703163	S/07/12/00	W/062/57/00	06/10/73	13:47	06133/04	00360	020X	020X
E-1440/13475-7	0070/0070	7	COPIA	703088	S/07/12/00	W/062/57/00	06/10/73	13:47	06133/03	00360	020X	020X
E-1440/13475-7	0070/0070	7	COPIA	703164	S/07/12/00	W/062/57/00	06/10/73	13:47	06133/04	00360	020X	020X
E-1440/13475-4	0070/0070	4	ORIGINAL	702933	S/07/12/00	W/062/57/00	06/10/73	13:47	06133/01	00360	020X	020X
E-1440/13475-4	0070/0070	4	COPIA	703009	S/07/12/00	W/062/57/00	06/10/73	13:47	06133/02	00360	020X	020X
E-1440/13475-5	0070/0070	5	ORIGINAL	702934	S/07/12/00	W/062/57/00	06/10/73	13:47	06133/01	00360	020X	020X
E-1440/13475-5	0070/0070	5	COPIA	703010	S/07/12/00	W/062/57/00	06/10/73	13:47	06133/02	00360	020X	020X
E-1440/13475-6	0070/0070	6	ORIGINAL	702935	S/07/12/00	W/062/57/00	06/10/73	13:47	06133/01	00360	020X	020X
E-1440/13475-6	0070/0070	6	COPIA	703011	S/07/12/00	W/062/57/00	06/10/73	13:47	06133/02	00360	020X	020X
E-1440/13475-7	0070/0070	7	ORIGINAL	702936	S/07/12/00	W/062/57/00	06/10/73	13:47	06133/01	00360	020X	020X
E-1440/13475-7	0070/0070	7	COPIA	703012	S/07/12/00	W/062/57/00	06/10/73	13:47	06133/02	00360	020X	020X
E-1440/13482-4	0070/0070	4	COPIA	703089	S/08/39/00	W/063/17/00	06/10/73	13:48	06133/03	00360	040X	040X
E-1440/13482-4	0070/0070	4	COPIA	703165	S/08/39/00	W/063/17/00	06/10/73	13:48	06133/04	00360	040X	040X
E-1440/13482-5	0070/0070	5	COPIA	703090	S/08/39/00	W/063/17/00	06/10/73	13:48	06133/03	00360	040X	040X
E-1440/13482-5	0070/0070	5	COPIA	703166	S/08/39/00	W/063/17/00	06/10/73	13:48	06133/04	00360	040X	040X
E-1440/13482-6	0070/0070	6	COPIA	703091	S/08/39/00	W/063/17/00	06/10/73	13:48	06133/03	00360	040X	040X
E-1440/13482-6	0070/0070	6	COPIA	703167	S/08/39/00	W/063/17/00	06/10/73	13:48	06133/04	00360	040X	040X
E-1440/13482-7	0070/0070	7	COPIA	703092	S/08/39/00	W/063/17/00	06/10/73	13:48	06133/03	00360	040X	040X
E-1440/13482-7	0070/0070	7	COPIA	703168	S/08/39/00	W/063/17/00	06/10/73	13:48	06133/04	00360	040X	040X
E-1440/13482-4	0070/0070	4	ORIGINAL	702937	S/08/39/00	W/063/17/00	06/10/73	13:48	06133/01	00360	040X	040X
E-1440/13482-4	0070/0070	4	COPIA	703013	S/08/39/00	W/063/17/00	06/10/73	13:48	06133/02	00360	040X	040X
E-1440/13482-5	0070/0070	5	ORIGINAL	702938	S/08/39/00	W/063/17/00	06/10/73	13:48	06133/01	00360	040X	040X
E-1440/13482-5	0070/0070	5	COPIA	703014	S/08/39/00	W/063/17/00	06/10/73	13:48	06133/02	00360	040X	040X
E-1440/13482-6	0070/0070	6	ORIGINAL	702939	S/08/39/00	W/063/17/00	06/10/73	13:48	06133/01	00360	040X	040X
E-1440/13482-6	0070/0070	6	COPIA	703015	S/08/39/00	W/063/17/00	06/10/73	13:48	06133/02	00360	040X	040X
E-1440/13482-7	0070/0070	7	ORIGINAL	702940	S/08/39/00	W/063/17/00	06/10/73	13:48	06133/01	00360	040X	040X
E-1440/13482-7	0070/0070	7	COPIA	703016	S/08/39/00	W/063/17/00	06/10/73	13:48	06133/02	00360	040X	040X
E-1440/13484-4	0070/0070	4	COPIA	703169	S/10/07/00	W/063/37/00	06/10/73	13:48	06133/04	00360	060X	060X
E-1440/13484-4	0070/0070	4	COPIA	703094	S/10/07/00	W/063/37/00	06/10/73	13:48	06133/03	00360	060X	060X
E-1440/13484-5	0070/0070	5	COPIA	703170	S/10/07/00	W/063/37/00	06/10/73	13:48	06133/04	00360	060X	060X
E-1440/13484-5	0070/0070	5	COPIA	703095	S/10/07/00	W/063/37/00	06/10/73	13:48	06133/03	00360	060X	060X
E-1440/13484-6	0070/0070	6	COPIA	703171	S/10/07/00	W/063/37/00	06/10/73	13:48	06133/04	00360	060X	060X
E-1440/13484-6	0070/0070	6	COPIA	703096	S/10/07/00	W/063/37/00	06/10/73	13:48	06133/03	00360	060X	060X
E-1440/13484-7	0070/0070	7	COPIA	703172	S/10/07/00	W/063/37/00	06/10/73	13:48	06133/04	00360	060X	060X
E-1440/13484-7	0070/0070	7	COPIA	703097	S/10/07/00	W/063/37/00	06/10/73	13:48	06133/03	00360	060X	060X
E-1440/13484-4	0070/0070	4	ORIGINAL	702941	S/10/07/00	W/063/37/00	06/10/73	13:48	06133/01	00360	060X	060X
E-1440/13484-4	0070/0070	4	COPIA	703017	S/10/07/00	W/063/37/00	06/10/73	13:48	06133/02	00360	060X	060X
E-1440/13484-5	0070/0070	5	ORIGINAL	702942	S/10/07/00	W/063/37/00	06/10/73	13:48	06133/01	00360	060X	060X

INSTITUTO DE PESQUISAS ESPACIAIS

DIVISAO DE BANCOS DE DADOS

BANCO DE IMAGENS TERRESTRES

13/08/75

PAGINA 152

PRODUTO NO.	DIMENSOES APRES DISP	CANAL	TIPO	TOMBO	LATITUDE	LONGITUDE	DATA	HORA	Nº-FILME	ORBITA	CDB* NUVENS
E-1440/13484-5	0070/0070 26	5	COPIA	703018	S/10/07/00	W/063/37/00	06/10/73	13148	06133/02	00360	060X
E-1440/13484-6	0070/0070 26	6	DRIGINAL	702943	S/10/07/00	W/063/37/00	06/10/73	13148	06133/01	00360	060X
E-1440/13484-6	0070/0070 26	6	COPIA	703019	S/10/07/00	W/063/37/00	06/10/73	13148	06133/02	00360	060X
E-1440/13484-7	0070/0070 26	7	DRIGINAL	702944	S/10/07/00	W/063/37/00	06/10/73	13148	06133/01	00360	060X
E-1440/13484-7	0070/0070 26	7	COPIA	703020	S/10/07/00	W/063/37/00	06/10/73	13148	06133/02	00360	060X
E-1440/13491-4	0070/0070 25	4	COPIA	703097	S/11/35/00	W/063/57/00	06/10/73	13149	06133/03	00360	070X
E-1440/13491-4	0070/0070 25	4	COPIA	703173	S/11/35/00	W/063/57/00	06/10/73	13149	06133/04	00360	070X
E-1440/13491-5	0070/0070 25	5	COPIA	703098	S/11/35/00	W/063/57/00	06/10/73	13149	06133/03	00360	070X
E-1440/13491-5	0070/0070 25	5	COPIA	703174	S/11/35/00	W/063/57/00	06/10/73	13149	06133/04	00360	070X
E-1440/13491-6	0070/0070 25	6	COPIA	703099	S/11/35/00	W/063/57/00	06/10/73	13149	06133/03	00360	070X
E-1440/13491-6	0070/0070 25	6	COPIA	703175	S/11/35/00	W/063/57/00	06/10/73	13149	06133/04	00360	070X
E-1440/13491-7	0070/0070 25	7	COPIA	703100	S/11/35/00	W/063/57/00	06/10/73	13149	06133/03	00360	070X
E-1440/13491-7	0070/0070 25	7	COPIA	703176	S/11/35/00	W/063/57/00	06/10/73	13149	06133/04	00360	070X
E-1440/13491-4	0070/0070 26	4	DRIGINAL	702945	S/11/35/00	W/063/57/00	06/10/73	13149	06133/01	00360	070X
E-1440/13491-4	0070/0070 26	4	COPIA	703021	S/11/35/00	W/063/57/00	06/10/73	13149	06133/02	00360	070X
E-1440/13491-5	0070/0070 26	5	DRIGINAL	702946	S/11/35/00	W/063/57/00	06/10/73	13149	06133/01	00360	070X
E-1440/13491-5	0070/0070 26	5	COPIA	703022	S/11/35/00	W/063/57/00	06/10/73	13149	06133/02	00360	070X
E-1440/13491-6	0070/0070 26	6	DRIGINAL	702947	S/11/35/00	W/063/57/00	06/10/73	13149	06133/01	00360	070X
E-1440/13491-6	0070/0070 26	6	COPIA	703023	S/11/35/00	W/063/57/00	06/10/73	13149	06133/02	00360	070X
E-1440/13491-7	0070/0070 26	7	DRIGINAL	702948	S/11/35/00	W/063/57/00	06/10/73	13149	06133/01	00360	070X
E-1440/13491-7	0070/0070 26	7	COPIA	703024	S/11/35/00	W/063/57/00	06/10/73	13149	06133/02	00360	070X
E-1440/13493-4	0070/0070 25	4	COPIA	703101	S/13/02/00	W/064/18/00	06/10/73	13149	06133/03	00360	070X
E-1440/13493-4	0070/0070 25	4	COPIA	703177	S/13/02/00	W/064/18/00	06/10/73	13149	06133/04	00360	070X
E-1440/13493-5	0070/0070 25	5	COPIA	703102	S/13/02/00	W/064/18/00	06/10/73	13149	06133/03	00360	070X
E-1440/13493-5	0070/0070 25	5	COPIA	703178	S/13/02/00	W/064/18/00	06/10/73	13149	06133/04	00360	070X
E-1440/13493-6	0070/0070 25	6	COPIA	703103	S/13/02/00	W/064/18/00	06/10/73	13149	06133/03	00360	070X
E-1440/13493-6	0070/0070 25	6	COPIA	703179	S/13/02/00	W/064/18/00	06/10/73	13149	06133/04	00360	070X
E-1440/13493-7	0070/0070 25	7	COPIA	703104	S/13/02/00	W/064/18/00	06/10/73	13149	06133/03	00360	070X
E-1440/13493-7	0070/0070 25	7	COPIA	703180	S/13/02/00	W/064/18/00	06/10/73	13149	06133/04	00360	070X
E-1440/13493-4	0070/0070 26	4	DRIGINAL	702949	S/13/02/00	W/064/18/00	06/10/73	13149	06133/01	00360	070X
E-1440/13493-4	0070/0070 26	4	COPIA	703025	S/13/02/00	W/064/18/00	06/10/73	13149	06133/02	00360	070X
E-1440/13493-5	0070/0070 26	5	DRIGINAL	702950	S/13/02/00	W/064/18/00	06/10/73	13149	06133/01	00360	070X
E-1440/13493-5	0070/0070 26	5	COPIA	703026	S/13/02/00	W/064/18/00	06/10/73	13149	06133/02	00360	070X
E-1440/13493-6	0070/0070 26	6	DRIGINAL	702951	S/13/02/00	W/064/18/00	06/10/73	13149	06133/01	00360	070X
E-1440/13493-6	0070/0070 26	6	COPIA	703027	S/13/02/00	W/064/18/00	06/10/73	13149	06133/02	00360	070X
E-1440/13493-7	0070/0070 26	7	DRIGINAL	702952	S/13/02/00	W/064/18/00	06/10/73	13149	06133/01	00360	070X
E-1440/13493-7	0070/0070 26	7	COPIA	703028	S/13/02/00	W/064/18/00	06/10/73	13149	06133/02	00360	070X
E-1440/13500-4	0070/0070 25	4	COPIA	703105	S/14/27/00	W/064/39/00	06/10/73	13150	06133/03	00360	080X
E-1440/13500-4	0070/0070 25	4	COPIA	703181	S/14/27/00	W/064/39/00	06/10/73	13150	06133/04	00360	080X
E-1440/13500-5	0070/0070 25	5	COPIA	703106	S/14/27/00	W/064/39/00	06/10/73	13150	06133/03	00360	080X
E-1440/13500-5	0070/0070 25	5	COPIA	703182	S/14/27/00	W/064/39/00	06/10/73	13150	06133/04	00360	080X
E-1440/13500-6	0070/0070 25	6	COPIA	703107	S/14/27/00	W/064/39/00	06/10/73	13150	06133/03	00360	080X
E-1440/13500-6	0070/0070 25	6	COPIA	703183	S/14/27/00	W/064/39/00	06/10/73	13150	06133/04	00360	080X
E-1440/13500-7	0070/0070 25	7	COPIA	703108	S/14/27/00	W/064/39/00	06/10/73	13150	06133/03	00360	080X
E-1440/13500-7	0070/0070 25	7	COPIA	703184	S/14/27/00	W/064/39/00	06/10/73	13150	06133/04	00360	080X
E-1440/13500-4	0070/0070 26	4	DRIGINAL	702953	S/14/27/00	W/064/39/00	06/10/73	13150	06133/01	00360	080X

INSTITUTO DE PESQUISAS ESPACIAIS

DIVISAO DE BANCOS DE DADOS

BANCO DE IMAGENS TERRESTRES

13/08/75

PAGINA 153

PRODUTO NO.	DIMENSOES	APRES	DISP	CANAL	TIPO	TOMBO	LATITUDE	LONGITUDE	DATA	HORA	N.FILME	URBITA	COB.	NUVENS
E-1440/13500-4	0070/0070	26	MSS	4	COPIA	703029	S/14/27/00	N/064/39/00	06/10/73	13150	06133/02	00360	00%	00%
E-1440/13500-5	0070/0070	26	MSS	5	ORIGINAL	702954	S/14/27/00	N/064/39/00	06/10/73	13150	06133/01	00360	00%	00%
E-1440/13500-6	0070/0070	26	MSS	5	COPIA	703030	S/14/27/00	N/064/39/00	06/10/73	13150	06133/02	00360	00%	00%
E-1440/13500-7	0070/0070	26	MSS	6	ORIGINAL	702955	S/14/27/00	N/064/39/00	06/10/73	13150	06133/01	00360	00%	00%
E-1440/13500-8	0070/0070	26	MSS	6	COPIA	703031	S/14/27/00	N/064/39/00	06/10/73	13150	06133/02	00360	00%	00%
E-1440/13500-9	0070/0070	26	MSS	7	ORIGINAL	702956	S/14/27/00	N/064/39/00	06/10/73	13150	06133/01	00360	00%	00%
E-1440/13500-10	0070/0070	26	MSS	7	COPIA	703032	S/14/27/00	N/064/39/00	06/10/73	13150	06133/02	00360	00%	00%
E-1440/13500-11	0070/0070	25	MSS	4	COPIA	703109	S/15/52/00	N/065/01/00	06/10/73	13150	06133/03	00360	00%	00%
E-1440/13500-12	0070/0070	25	MSS	4	COPIA	703185	S/15/52/00	N/065/01/00	06/10/73	13150	06133/04	00360	00%	00%
E-1440/13500-13	0070/0070	25	MSS	5	COPIA	703110	S/15/52/00	N/065/01/00	06/10/73	13150	06133/03	00360	00%	00%
E-1440/13500-14	0070/0070	25	MSS	5	COPIA	703186	S/15/52/00	N/065/01/00	06/10/73	13150	06133/04	00360	00%	00%
E-1440/13500-15	0070/0070	25	MSS	6	COPIA	703111	S/15/52/00	N/065/01/00	06/10/73	13150	06133/03	00360	00%	00%
E-1440/13500-16	0070/0070	25	MSS	6	COPIA	703187	S/15/52/00	N/065/01/00	06/10/73	13150	06133/04	00360	00%	00%
E-1440/13500-17	0070/0070	25	MSS	7	COPIA	703112	S/15/52/00	N/065/01/00	06/10/73	13150	06133/03	00360	00%	00%
E-1440/13500-18	0070/0070	25	MSS	7	COPIA	703188	S/15/52/00	N/065/01/00	06/10/73	13150	06133/04	00360	00%	00%
E-1440/13500-19	0070/0070	26	MSS	4	ORIGINAL	702957	S/15/52/00	N/065/01/00	06/10/73	13150	06133/01	00360	00%	00%
E-1440/13500-20	0070/0070	26	MSS	4	COPIA	703033	S/15/52/00	N/065/01/00	06/10/73	13150	06133/02	00360	00%	00%
E-1440/13500-21	0070/0070	26	MSS	5	ORIGINAL	702958	S/15/52/00	N/065/01/00	06/10/73	13150	06133/01	00360	00%	00%
E-1440/13500-22	0070/0070	26	MSS	5	COPIA	703034	S/15/52/00	N/065/01/00	06/10/73	13150	06133/02	00360	00%	00%
E-1440/13500-23	0070/0070	26	MSS	6	ORIGINAL	702959	S/15/52/00	N/065/01/00	06/10/73	13150	06133/01	00360	00%	00%
E-1440/13500-24	0070/0070	26	MSS	6	COPIA	703035	S/15/52/00	N/065/01/00	06/10/73	13150	06133/02	00360	00%	00%
E-1440/13500-25	0070/0070	26	MSS	7	ORIGINAL	702960	S/15/52/00	N/065/01/00	06/10/73	13150	06133/01	00360	00%	00%
E-1440/13500-26	0070/0070	26	MSS	7	COPIA	703036	S/15/52/00	N/065/01/00	06/10/73	13150	06133/02	00360	00%	00%
E-1440/13500-27	0070/0070	25	MSS	4	COPIA	703113	S/17/19/00	N/065/22/00	06/10/73	13150	06133/03	00360	00%	00%
E-1440/13500-28	0070/0070	25	MSS	4	COPIA	703189	S/17/19/00	N/065/22/00	06/10/73	13150	06133/04	00360	00%	00%
E-1440/13500-29	0070/0070	25	MSS	5	COPIA	703114	S/17/19/00	N/065/22/00	06/10/73	13150	06133/03	00360	00%	00%
E-1440/13500-30	0070/0070	25	MSS	5	COPIA	703190	S/17/19/00	N/065/22/00	06/10/73	13150	06133/04	00360	00%	00%
E-1440/13500-31	0070/0070	25	MSS	6	COPIA	703115	S/17/19/00	N/065/22/00	06/10/73	13150	06133/03	00360	00%	00%
E-1440/13500-32	0070/0070	25	MSS	6	COPIA	703191	S/17/19/00	N/065/22/00	06/10/73	13150	06133/04	00360	00%	00%
E-1440/13500-33	0070/0070	25	MSS	7	COPIA	703116	S/17/19/00	N/065/22/00	06/10/73	13150	06133/03	00360	00%	00%
E-1440/13500-34	0070/0070	25	MSS	7	COPIA	703192	S/17/19/00	N/065/22/00	06/10/73	13150	06133/04	00360	00%	00%
E-1440/13500-35	0070/0070	26	MSS	4	ORIGINAL	702961	S/17/19/00	N/065/22/00	06/10/73	13150	06133/01	00360	00%	00%
E-1440/13500-36	0070/0070	26	MSS	4	COPIA	703037	S/17/19/00	N/065/22/00	06/10/73	13150	06133/02	00360	00%	00%
E-1440/13500-37	0070/0070	26	MSS	5	ORIGINAL	702962	S/17/19/00	N/065/22/00	06/10/73	13150	06133/01	00360	00%	00%
E-1440/13500-38	0070/0070	26	MSS	5	COPIA	703038	S/17/19/00	N/065/22/00	06/10/73	13150	06133/02	00360	00%	00%
E-1440/13500-39	0070/0070	26	MSS	6	ORIGINAL	702963	S/17/19/00	N/065/22/00	06/10/73	13150	06133/01	00360	00%	00%
E-1440/13500-40	0070/0070	26	MSS	6	COPIA	703039	S/17/19/00	N/065/22/00	06/10/73	13150	06133/02	00360	00%	00%
E-1440/13500-41	0070/0070	26	MSS	7	ORIGINAL	702964	S/17/19/00	N/065/22/00	06/10/73	13150	06133/01	00360	00%	00%
E-1440/13500-42	0070/0070	26	MSS	7	COPIA	703040	S/17/19/00	N/065/22/00	06/10/73	13150	06133/02	00360	00%	00%
E-1440/13511-1	0070/0070	25	MSS	4	COPIA	703117	S/18/47/00	N/065/43/00	06/10/73	13151	06133/03	00360	00%	00%
E-1440/13511-2	0070/0070	25	MSS	4	COPIA	703193	S/18/47/00	N/065/43/00	06/10/73	13151	06133/04	00360	00%	00%
E-1440/13511-3	0070/0070	25	MSS	5	COPIA	703118	S/18/47/00	N/065/43/00	06/10/73	13151	06133/03	00360	00%	00%
E-1440/13511-4	0070/0070	25	MSS	5	COPIA	703194	S/18/47/00	N/065/43/00	06/10/73	13151	06133/04	00360	00%	00%
E-1440/13511-5	0070/0070	25	MSS	6	COPIA	703119	S/18/47/00	N/065/43/00	06/10/73	13151	06133/03	00360	00%	00%
E-1440/13511-6	0070/0070	25	MSS	6	COPIA	703195	S/18/47/00	N/065/43/00	06/10/73	13151	06133/04	00360	00%	00%
E-1440/13511-7	0070/0070	25	MSS	7	COPIA	703120	S/18/47/00	N/065/43/00	06/10/73	13151	06133/03	00360	00%	00%

INSTITUTO DE PESQUISAS ESPACIAIS

DIVISAO DE BANCOS DE DADOS

BANCO DE IMAGENS TERRESTRES

13/08/75

PAGINA 154

PRODUTO NO.	DIMENSÕES	APRES	DISP	CANAL	TIPO	TOMBO	LATITUDE	LONGITUDE	DATA	MORA	N.FILME	ORBITA	COB.	NUVENS
E-1440/13511-7	0070/0070	25	MSS	7	COPIA	703196	S/18/47/00	W/065/43/00	06/10/73	13151	06133/04	00360	020%	
E-1440/13511-4	0070/0070	26	MSS	4	DRIGINAL	702965	S/18/47/00	W/065/43/00	06/10/73	13151	06133/01	00360	020%	
E-1440/13511-4	0070/0070	26	MSS	4	COPIA	703041	S/18/47/00	W/065/43/00	06/10/73	13151	06133/02	00360	020%	
E-1440/13511-5	0070/0070	26	MSS	5	DRIGINAL	702966	S/18/47/00	W/065/43/00	06/10/73	13151	06133/01	00360	020%	
E-1440/13511-5	0070/0070	26	MSS	5	COPIA	703042	S/18/47/00	W/065/43/00	06/10/73	13151	06133/02	00360	020%	
E-1440/13511-6	0070/0070	26	MSS	6	DRIGINAL	702967	S/18/47/00	W/065/43/00	06/10/73	13151	06133/01	00360	020%	
E-1440/13511-6	0070/0070	26	MSS	6	COPIA	703043	S/18/47/00	W/065/43/00	06/10/73	13151	06133/02	00360	020%	
E-1440/13511-7	0070/0070	26	MSS	7	DRIGINAL	702968	S/18/47/00	W/065/43/00	06/10/73	13151	06133/01	00360	020%	
E-1440/13511-7	0070/0070	26	MSS	7	COPIA	703044	S/18/47/00	W/065/43/00	06/10/73	13151	06133/02	00360	020%	
E-1443/12203-4	0070/0070	25	MSS	4	COPIA	702689	S/02/49/00	W/040/23/00	09/10/73	12120	06174/03	00150	030%	
E-1443/12203-4	0070/0070	25	MSS	4	COPIA	702745	S/02/49/00	W/040/23/00	09/10/73	12120	06174/04	00150	030%	
E-1443/12203-5	0070/0070	25	MSS	5	COPIA	702690	S/02/49/00	W/040/23/00	09/10/73	12120	06174/03	00150	030%	
E-1443/12203-5	0070/0070	25	MSS	5	COPIA	702746	S/02/49/00	W/040/23/00	09/10/73	12120	06174/04	00150	030%	
E-1443/12203-6	0070/0070	25	MSS	6	COPIA	702691	S/02/49/00	W/040/23/00	09/10/73	12120	06174/03	00150	030%	
E-1443/12203-6	0070/0070	25	MSS	6	COPIA	702747	S/02/49/00	W/040/23/00	09/10/73	12120	06174/04	00150	030%	
E-1443/12203-7	0070/0070	25	MSS	7	COPIA	702692	S/02/49/00	W/040/23/00	09/10/73	12120	06174/03	00150	030%	
E-1443/12203-7	0070/0070	25	MSS	7	COPIA	702748	S/02/49/00	W/040/23/00	09/10/73	12120	06174/04	00150	030%	
E-1443/12203-4	0070/0070	26	MSS	4	DRIGINAL	702577	S/02/49/00	W/040/23/00	09/10/73	12120	06174/01	00150	030%	
E-1443/12203-4	0070/0070	26	MSS	4	COPIA	702633	S/02/49/00	W/040/23/00	09/10/73	12120	06174/02	00150	030%	
E-1443/12203-5	0070/0070	26	MSS	5	DRIGINAL	702578	S/02/49/00	W/040/23/00	09/10/73	12120	06174/01	00150	030%	
E-1443/12203-5	0070/0070	26	MSS	5	COPIA	702634	S/02/49/00	W/040/23/00	09/10/73	12120	06174/02	00150	030%	
E-1443/12203-6	0070/0070	26	MSS	6	DRIGINAL	702579	S/02/49/00	W/040/23/00	09/10/73	12120	06174/01	00150	030%	
E-1443/12203-6	0070/0070	26	MSS	6	COPIA	702635	S/02/49/00	W/040/23/00	09/10/73	12120	06174/02	00150	030%	
E-1443/12203-7	0070/0070	26	MSS	7	DRIGINAL	702580	S/02/49/00	W/040/23/00	09/10/73	12120	06174/01	00150	030%	
E-1443/12203-7	0070/0070	26	MSS	7	COPIA	702636	S/02/49/00	W/040/23/00	09/10/73	12120	06174/02	00150	030%	
E-1443/12205-4	0070/0070	25	MSS	4	COPIA	702693	S/04/15/00	W/040/44/00	09/10/73	12120	06174/03	00150	020%	
E-1443/12205-4	0070/0070	25	MSS	4	COPIA	702749	S/04/15/00	W/040/44/00	09/10/73	12120	06174/04	00150	020%	
E-1443/12205-5	0070/0070	25	MSS	5	COPIA	702694	S/04/15/00	W/040/44/00	09/10/73	12120	06174/03	00150	020%	
E-1443/12205-5	0070/0070	25	MSS	5	COPIA	702750	S/04/15/00	W/040/44/00	09/10/73	12120	06174/04	00150	020%	
E-1443/12205-6	0070/0070	25	MSS	6	COPIA	702695	S/04/15/00	W/040/44/00	09/10/73	12120	06174/03	00150	020%	
E-1443/12205-6	0070/0070	25	MSS	6	COPIA	702751	S/04/15/00	W/040/44/00	09/10/73	12120	06174/04	00150	020%	
E-1443/12205-7	0070/0070	25	MSS	7	COPIA	702696	S/04/15/00	W/040/44/00	09/10/73	12120	06174/03	00150	020%	
E-1443/12205-7	0070/0070	25	MSS	7	COPIA	702752	S/04/15/00	W/040/44/00	09/10/73	12120	06174/04	00150	020%	
E-1443/12205-4	0070/0070	26	MSS	4	DRIGINAL	702581	S/04/15/00	W/040/44/00	09/10/73	12120	06174/01	00150	020%	
E-1443/12205-4	0070/0070	26	MSS	4	COPIA	702637	S/04/15/00	W/040/44/00	09/10/73	12120	06174/02	00150	020%	
E-1443/12205-5	0070/0070	26	MSS	5	DRIGINAL	702582	S/04/15/00	W/040/44/00	09/10/73	12120	06174/01	00150	020%	
E-1443/12205-5	0070/0070	26	MSS	5	COPIA	702638	S/04/15/00	W/040/44/00	09/10/73	12120	06174/02	00150	020%	
E-1443/12205-6	0070/0070	26	MSS	6	DRIGINAL	702583	S/04/15/00	W/040/44/00	09/10/73	12120	06174/01	00150	020%	
E-1443/12205-6	0070/0070	26	MSS	6	COPIA	702639	S/04/15/00	W/040/44/00	09/10/73	12120	06174/02	00150	020%	
E-1443/12205-7	0070/0070	26	MSS	7	DRIGINAL	702584	S/04/15/00	W/040/44/00	09/10/73	12120	06174/01	00150	020%	
E-1443/12205-7	0070/0070	26	MSS	7	COPIA	702640	S/04/15/00	W/040/44/00	09/10/73	12120	06174/02	00150	020%	
E-1443/12212-4	0070/0070	25	MSS	4	COPIA	702697	S/05/41/00	W/041/04/00	09/10/73	12121	06174/03	00150	000%	
E-1443/12212-4	0070/0070	25	MSS	4	COPIA	702753	S/05/41/00	W/041/04/00	09/10/73	12121	06174/04	00150	000%	
E-1443/12212-5	0070/0070	25	MSS	5	COPIA	702698	S/05/41/00	W/041/04/00	09/10/73	12121	06174/03	00150	000%	
E-1443/12212-5	0070/0070	25	MSS	5	COPIA	702754	S/05/41/00	W/041/04/00	09/10/73	12121	06174/04	00150	000%	
E-1443/12212-6	0070/0070	25	MSS	6	COPIA	702699	S/05/41/00	W/041/04/00	09/10/73	12121	06174/03	00150	000%	

INSTITUTO DE PESQUISAS ESPACIAIS

DIVISAO DE BANCOS DE DADOS

BANCO DE IMAGENS TERRESTRES

13/08/75

PAGINA 155

PRODUTO NO.	DIMENSOES	APRES	DISP	CANAL	TIPO	TORBO	LATITUDE	LONGITUDE	DATA	HORA	N.FILME	ORBITA	COB.	NUVENS
E-1443/12212-6	0070/0070	25	MSS	6	COPIA	702755	S/05/41/00	W/041/04/00	09/10/73	12:21	06174/04	00150	000%	000%
E-1443/12212-7	0070/0070	25	MSS	7	COPIA	702700	S/05/41/00	W/041/04/00	09/10/73	12:21	06174/03	00150	000%	000%
E-1443/12212-7	0070/0070	25	MSS	7	COPIA	702756	S/05/41/00	W/041/04/00	09/10/73	12:21	06174/04	00150	000%	000%
E-1443/12212-4	0070/0070	26	MSS	4	ORIGINAL	702585	S/05/41/00	W/041/04/00	09/10/73	12:21	06174/01	00150	000%	000%
E-1443/12212-4	0070/0070	26	MSS	4	COPIA	702641	S/05/41/00	W/041/04/00	09/10/73	12:21	06174/02	00150	000%	000%
E-1443/12212-5	0070/0070	26	MSS	5	ORIGINAL	702586	S/05/41/00	W/041/04/00	09/10/73	12:21	06174/01	00150	000%	000%
E-1443/12212-5	0070/0070	26	MSS	5	COPIA	702642	S/05/41/00	W/041/04/00	09/10/73	12:21	06174/02	00150	000%	000%
E-1443/12212-6	0070/0070	26	MSS	6	ORIGINAL	702587	S/05/41/00	W/041/04/00	09/10/73	12:21	06174/01	00150	000%	000%
E-1443/12212-6	0070/0070	26	MSS	6	COPIA	702643	S/05/41/00	W/041/04/00	09/10/73	12:21	06174/02	00150	000%	000%
E-1443/12212-7	0070/0070	26	MSS	7	ORIGINAL	702588	S/05/41/00	W/041/04/00	09/10/73	12:21	06174/01	00150	000%	000%
E-1443/12212-7	0070/0070	26	MSS	7	COPIA	702644	S/05/41/00	W/041/04/00	09/10/73	12:21	06174/02	00150	000%	000%
E-1443/12214-4	0070/0070	25	MSS	4	COPIA	702701	S/07/09/00	W/041/24/00	09/10/73	12:21	06174/03	00150	000%	000%
E-1443/12214-4	0070/0070	25	MSS	4	COPIA	702757	S/07/09/00	W/041/24/00	09/10/73	12:21	06174/04	00150	000%	000%
E-1443/12214-5	0070/0070	25	MSS	5	COPIA	702702	S/07/09/00	W/041/24/00	09/10/73	12:21	06174/03	00150	000%	000%
E-1443/12214-5	0070/0070	25	MSS	5	COPIA	702758	S/07/09/00	W/041/24/00	09/10/73	12:21	06174/04	00150	000%	000%
E-1443/12214-6	0070/0070	25	MSS	6	COPIA	702703	S/07/09/00	W/041/24/00	09/10/73	12:21	06174/03	00150	000%	000%
E-1443/12214-6	0070/0070	25	MSS	6	COPIA	702759	S/07/09/00	W/041/24/00	09/10/73	12:21	06174/04	00150	000%	000%
E-1443/12214-7	0070/0070	25	MSS	7	COPIA	702704	S/07/09/00	W/041/24/00	09/10/73	12:21	06174/03	00150	000%	000%
E-1443/12214-7	0070/0070	25	MSS	7	COPIA	702760	S/07/09/00	W/041/24/00	09/10/73	12:21	06174/04	00150	000%	000%
E-1443/12214-4	0070/0070	26	MSS	4	ORIGINAL	702589	S/07/09/00	W/041/24/00	09/10/73	12:21	06174/01	00150	000%	000%
E-1443/12214-4	0070/0070	26	MSS	4	COPIA	702645	S/07/09/00	W/041/24/00	09/10/73	12:21	06174/02	00150	000%	000%
E-1443/12214-5	0070/0070	26	MSS	5	ORIGINAL	702590	S/07/09/00	W/041/24/00	09/10/73	12:21	06174/01	00150	000%	000%
E-1443/12214-5	0070/0070	26	MSS	5	COPIA	702646	S/07/09/00	W/041/24/00	09/10/73	12:21	06174/02	00150	000%	000%
E-1443/12214-6	0070/0070	26	MSS	6	ORIGINAL	702591	S/07/09/00	W/041/24/00	09/10/73	12:21	06174/01	00150	000%	000%
E-1443/12214-6	0070/0070	26	MSS	6	COPIA	702647	S/07/09/00	W/041/24/00	09/10/73	12:21	06174/02	00150	000%	000%
E-1443/12214-7	0070/0070	26	MSS	7	ORIGINAL	702592	S/07/09/00	W/041/24/00	09/10/73	12:21	06174/01	00150	000%	000%
E-1443/12214-7	0070/0070	26	MSS	7	COPIA	702648	S/07/09/00	W/041/24/00	09/10/73	12:21	06174/02	00150	000%	000%
E-1443/12221-4	0070/0070	25	MSS	4	COPIA	702705	S/08/36/00	W/041/45/00	09/10/73	12:22	06174/03	00150	000%	000%
E-1443/12221-4	0070/0070	25	MSS	4	COPIA	702761	S/08/36/00	W/041/45/00	09/10/73	12:22	06174/04	00150	000%	000%
E-1443/12221-5	0070/0070	25	MSS	5	COPIA	702706	S/08/36/00	W/041/45/00	09/10/73	12:22	06174/03	00150	000%	000%
E-1443/12221-5	0070/0070	25	MSS	5	COPIA	702762	S/08/36/00	W/041/45/00	09/10/73	12:22	06174/04	00150	000%	000%
E-1443/12221-6	0070/0070	25	MSS	6	COPIA	702707	S/08/36/00	W/041/45/00	09/10/73	12:22	06174/03	00150	000%	000%
E-1443/12221-6	0070/0070	25	MSS	6	COPIA	702763	S/08/36/00	W/041/45/00	09/10/73	12:22	06174/04	00150	000%	000%
E-1443/12221-7	0070/0070	25	MSS	7	COPIA	702708	S/08/36/00	W/041/45/00	09/10/73	12:22	06174/03	00150	000%	000%
E-1443/12221-7	0070/0070	25	MSS	7	COPIA	702764	S/08/36/00	W/041/45/00	09/10/73	12:22	06174/04	00150	000%	000%
E-1443/12221-4	0070/0070	26	MSS	4	ORIGINAL	702593	S/08/36/00	W/041/45/00	09/10/73	12:22	06174/01	00150	000%	000%
E-1443/12221-4	0070/0070	26	MSS	4	COPIA	702649	S/08/36/00	W/041/45/00	09/10/73	12:22	06174/02	00150	000%	000%
E-1443/12221-5	0070/0070	26	MSS	5	ORIGINAL	702594	S/08/36/00	W/041/45/00	09/10/73	12:22	06174/01	00150	000%	000%
E-1443/12221-5	0070/0070	26	MSS	5	COPIA	702650	S/08/36/00	W/041/45/00	09/10/73	12:22	06174/02	00150	000%	000%
E-1443/12221-6	0070/0070	26	MSS	6	ORIGINAL	702595	S/08/36/00	W/041/45/00	09/10/73	12:22	06174/01	00150	000%	000%
E-1443/12221-6	0070/0070	26	MSS	6	COPIA	702651	S/08/36/00	W/041/45/00	09/10/73	12:22	06174/02	00150	000%	000%
E-1443/12221-7	0070/0070	26	MSS	7	ORIGINAL	702596	S/08/36/00	W/041/45/00	09/10/73	12:22	06174/01	00150	000%	000%
E-1443/12221-7	0070/0070	26	MSS	7	COPIA	702652	S/08/36/00	W/041/45/00	09/10/73	12:22	06174/02	00150	000%	000%
E-1443/12223-4	0070/0070	25	MSS	4	COPIA	702709	S/10/03/00	W/042/05/00	09/10/73	12:22	06174/03	00150	000%	000%
E-1443/12223-4	0070/0070	25	MSS	4	COPIA	702765	S/10/03/00	W/042/05/00	09/10/73	12:22	06174/04	00150	000%	000%
E-1443/12223-5	0070/0070	25	MSS	5	COPIA	702710	S/10/03/00	W/042/05/00	09/10/73	12:22	06174/03	00150	000%	000%

INSTITUTO DE PESQUISAS ESPACIAIS

DIVISAO DE BANCOS DE DADOS

13/08/75

BANCO DE IMAGENS TERRESTRES

PAGINA 156

PRODUTO NO.	DIMENSOES	APRES	DISP	CANAL	TIPO	TOMBO	LATITUDE	LONGITUDE	DATA	MORA	N.FILME	ORBITA	COB.	NUVENS
E-1443/1223-5	0070/0070	25	MSS	5	COPIA	702766	S/10/03/00	W/042/05/00	09/10/73	12:22	06174/04	00150	000%	000%
E-1443/1223-6	0070/0070	25	MSS	6	COPIA	702711	S/10/03/00	W/042/05/00	09/10/73	12:22	06174/03	00150	000%	000%
E-1443/1223-6	0070/0070	25	MSS	6	COPIA	702767	S/10/03/00	W/042/05/00	09/10/73	12:22	06174/04	00150	000%	000%
E-1443/1223-7	0070/0070	25	MSS	7	COPIA	702712	S/10/03/00	W/042/05/00	09/10/73	12:22	06174/03	00150	000%	000%
E-1443/1223-7	0070/0070	25	MSS	7	COPIA	702768	S/10/03/00	W/042/05/00	09/10/73	12:22	06174/04	00150	000%	000%
E-1443/1223-4	0070/0070	26	MSS	4	ORIGINAL	702597	S/10/03/00	W/042/05/00	09/10/73	12:22	06174/01	00150	000%	000%
E-1443/1223-4	0070/0070	26	MSS	4	COPIA	702653	S/10/03/00	W/042/05/00	09/10/73	12:22	06174/02	00150	000%	000%
E-1443/1223-5	0070/0070	26	MSS	5	ORIGINAL	702598	S/10/03/00	W/042/05/00	09/10/73	12:22	06174/01	00150	000%	000%
E-1443/1223-5	0070/0070	26	MSS	5	COPIA	702654	S/10/03/00	W/042/05/00	09/10/73	12:22	06174/02	00150	000%	000%
E-1443/1223-6	0070/0070	26	MSS	6	ORIGINAL	702599	S/10/03/00	W/042/05/00	09/10/73	12:22	06174/01	00150	000%	000%
E-1443/1223-6	0070/0070	26	MSS	6	COPIA	702655	S/10/03/00	W/042/05/00	09/10/73	12:22	06174/02	00150	000%	000%
E-1443/1223-7	0070/0070	26	MSS	7	ORIGINAL	702600	S/10/03/00	W/042/05/00	09/10/73	12:22	06174/01	00150	000%	000%
E-1443/1223-7	0070/0070	26	MSS	7	COPIA	702656	S/10/03/00	W/042/05/00	09/10/73	12:22	06174/02	00150	000%	000%
E-1443/1223-4	0070/0070	25	MSS	4	COPIA	702713	S/11/30/00	W/042/26/00	09/10/73	12:23	06174/03	00150	040%	040%
E-1443/1223-4	0070/0070	25	MSS	4	COPIA	702769	S/11/30/00	W/042/26/00	09/10/73	12:23	06174/04	00150	040%	040%
E-1443/1223-5	0070/0070	25	MSS	5	COPIA	702714	S/11/30/00	W/042/26/00	09/10/73	12:23	06174/03	00150	040%	040%
E-1443/1223-5	0070/0070	25	MSS	5	COPIA	702770	S/11/30/00	W/042/26/00	09/10/73	12:23	06174/04	00150	040%	040%
E-1443/1223-6	0070/0070	25	MSS	6	COPIA	702715	S/11/30/00	W/042/26/00	09/10/73	12:23	06174/03	00150	040%	040%
E-1443/1223-6	0070/0070	25	MSS	6	COPIA	702771	S/11/30/00	W/042/26/00	09/10/73	12:23	06174/04	00150	040%	040%
E-1443/1223-7	0070/0070	25	MSS	7	COPIA	702716	S/11/30/00	W/042/26/00	09/10/73	12:23	06174/03	00150	040%	040%
E-1443/1223-7	0070/0070	25	MSS	7	COPIA	702772	S/11/30/00	W/042/26/00	09/10/73	12:23	06174/04	00150	040%	040%
E-1443/1223-4	0070/0070	26	MSS	4	ORIGINAL	702601	S/11/30/00	W/042/26/00	09/10/73	12:23	06174/01	00150	040%	040%
E-1443/1223-4	0070/0070	26	MSS	4	COPIA	702657	S/11/30/00	W/042/26/00	09/10/73	12:23	06174/02	00150	040%	040%
E-1443/1223-5	0070/0070	26	MSS	5	ORIGINAL	702602	S/11/30/00	W/042/26/00	09/10/73	12:23	06174/01	00150	040%	040%
E-1443/1223-5	0070/0070	26	MSS	5	COPIA	702658	S/11/30/00	W/042/26/00	09/10/73	12:23	06174/02	00150	040%	040%
E-1443/1223-6	0070/0070	26	MSS	6	ORIGINAL	702603	S/11/30/00	W/042/26/00	09/10/73	12:23	06174/01	00150	040%	040%
E-1443/1223-6	0070/0070	26	MSS	6	COPIA	702659	S/11/30/00	W/042/26/00	09/10/73	12:23	06174/02	00150	040%	040%
E-1443/1223-7	0070/0070	26	MSS	7	ORIGINAL	702604	S/11/30/00	W/042/26/00	09/10/73	12:23	06174/01	00150	040%	040%
E-1443/1223-7	0070/0070	26	MSS	7	COPIA	702660	S/11/30/00	W/042/26/00	09/10/73	12:23	06174/02	00150	040%	040%
E-1443/1223-4	0070/0070	25	MSS	4	COPIA	702717	S/12/57/00	W/042/47/00	09/10/73	12:23	06174/03	00150	060%	060%
E-1443/1223-4	0070/0070	25	MSS	4	COPIA	702773	S/12/57/00	W/042/47/00	09/10/73	12:23	06174/04	00150	060%	060%
E-1443/1223-5	0070/0070	25	MSS	5	COPIA	702718	S/12/57/00	W/042/47/00	09/10/73	12:23	06174/03	00150	060%	060%
E-1443/1223-5	0070/0070	25	MSS	5	COPIA	702774	S/12/57/00	W/042/47/00	09/10/73	12:23	06174/04	00150	060%	060%
E-1443/1223-6	0070/0070	25	MSS	6	COPIA	702719	S/12/57/00	W/042/47/00	09/10/73	12:23	06174/03	00150	060%	060%
E-1443/1223-6	0070/0070	25	MSS	6	COPIA	702775	S/12/57/00	W/042/47/00	09/10/73	12:23	06174/04	00150	060%	060%
E-1443/1223-7	0070/0070	25	MSS	7	COPIA	702720	S/12/57/00	W/042/47/00	09/10/73	12:23	06174/03	00150	060%	060%
E-1443/1223-7	0070/0070	25	MSS	7	COPIA	702776	S/12/57/00	W/042/47/00	09/10/73	12:23	06174/04	00150	060%	060%
E-1443/1223-4	0070/0070	26	MSS	4	ORIGINAL	702605	S/12/57/00	W/042/47/00	09/10/73	12:23	06174/01	00150	060%	060%
E-1443/1223-4	0070/0070	26	MSS	4	COPIA	702661	S/12/57/00	W/042/47/00	09/10/73	12:23	06174/02	00150	060%	060%
E-1443/1223-5	0070/0070	26	MSS	5	ORIGINAL	702606	S/12/57/00	W/042/47/00	09/10/73	12:23	06174/01	00150	060%	060%
E-1443/1223-5	0070/0070	26	MSS	5	COPIA	702662	S/12/57/00	W/042/47/00	09/10/73	12:23	06174/02	00150	060%	060%
E-1443/1223-6	0070/0070	26	MSS	6	ORIGINAL	702607	S/12/57/00	W/042/47/00	09/10/73	12:23	06174/01	00150	060%	060%
E-1443/1223-6	0070/0070	26	MSS	6	COPIA	702663	S/12/57/00	W/042/47/00	09/10/73	12:23	06174/02	00150	060%	060%
E-1443/1223-7	0070/0070	26	MSS	7	ORIGINAL	702608	S/12/57/00	W/042/47/00	09/10/73	12:23	06174/01	00150	060%	060%
E-1443/1223-7	0070/0070	26	MSS	7	COPIA	702664	S/12/57/00	W/042/47/00	09/10/73	12:23	06174/02	00150	060%	060%
E-1443/1223-4	0070/0070	25	MSS	4	COPIA	702721	S/14/24/00	W/043/08/00	09/10/73	12:23	06174/03	00150	060%	060%

INSTITUTO DE PESQUISAS ESPACIAIS

DIVISAO DE BANCOS DE DADOS

BANCO DE IMAGENS TERRESTRES

13/08/75

PAGINA 157

PRODUTO NO.	DIMENS0ES	APRES	DISP	CANAL	TIPO	TOMBO	LATITUDE	LONGITUDE	DATA	HORA	N.FILME	ORBITA	COB.	NUVENS
E-1443/12235-4	0070/0070	25	MSS	4	COPIA	702777	S/14/24/00	W/043/08/00	09/10/73	12:23	06174/04	00150	060X	060X
E-1443/12235-5	0070/0070	25	MSS	5	COPIA	702722	S/14/24/00	W/043/08/00	09/10/73	12:23	06174/03	00150	060X	060X
E-1443/12235-5	0070/0070	25	MSS	5	COPIA	702778	S/14/24/00	W/043/08/00	09/10/73	12:23	06174/04	00150	060X	060X
E-1443/12235-6	0070/0070	25	MSS	6	COPIA	702723	S/14/24/00	W/043/08/00	09/10/73	12:23	06174/03	00150	060X	060X
E-1443/12235-6	0070/0070	25	MSS	6	COPIA	702779	S/14/24/00	W/043/08/00	09/10/73	12:23	06174/04	00150	060X	060X
E-1443/12235-7	0070/0070	25	MSS	7	COPIA	702724	S/14/24/00	W/043/08/00	09/10/73	12:23	06174/03	00150	060X	060X
E-1443/12235-7	0070/0070	25	MSS	7	COPIA	702780	S/14/24/00	W/043/08/00	09/10/73	12:23	06174/04	00150	060X	060X
E-1443/12235-4	0070/0070	26	MSS	4	ORIGINAL	702609	S/14/24/00	W/043/08/00	09/10/73	12:23	06174/01	00150	060X	060X
E-1443/12235-4	0070/0070	26	MSS	4	COPIA	702665	S/14/24/00	W/043/08/00	09/10/73	12:23	06174/02	00150	060X	060X
E-1443/12235-5	0070/0070	26	MSS	5	ORIGINAL	702610	S/14/24/00	W/043/08/00	09/10/73	12:23	06174/01	00150	060X	060X
E-1443/12235-5	0070/0070	26	MSS	5	COPIA	702666	S/14/24/00	W/043/08/00	09/10/73	12:23	06174/02	00150	060X	060X
E-1443/12235-6	0070/0070	26	MSS	6	ORIGINAL	702611	S/14/24/00	W/043/08/00	09/10/73	12:23	06174/01	00150	060X	060X
E-1443/12235-6	0070/0070	26	MSS	6	COPIA	702667	S/14/24/00	W/043/08/00	09/10/73	12:23	06174/02	00150	060X	060X
E-1443/12235-7	0070/0070	26	MSS	7	ORIGINAL	702612	S/14/24/00	W/043/08/00	09/10/73	12:23	06174/01	00150	060X	060X
E-1443/12235-7	0070/0070	26	MSS	7	COPIA	702668	S/14/24/00	W/043/08/00	09/10/73	12:23	06174/02	00150	060X	060X
E-1443/12241-4	0070/0070	25	MSS	4	COPIA	702725	S/15/50/00	W/043/29/00	09/10/73	12:24	06174/03	00150	090X	090X
E-1443/12241-4	0070/0070	25	MSS	4	COPIA	702781	S/15/50/00	W/043/29/00	09/10/73	12:24	06174/04	00150	090X	090X
E-1443/12241-5	0070/0070	25	MSS	5	COPIA	702726	S/15/50/00	W/043/29/00	09/10/73	12:24	06174/03	00150	090X	090X
E-1443/12241-5	0070/0070	25	MSS	5	COPIA	702782	S/15/50/00	W/043/29/00	09/10/73	12:24	06174/04	00150	090X	090X
E-1443/12241-6	0070/0070	25	MSS	6	COPIA	702727	S/15/50/00	W/043/29/00	09/10/73	12:24	06174/03	00150	090X	090X
E-1443/12241-6	0070/0070	25	MSS	6	COPIA	702783	S/15/50/00	W/043/29/00	09/10/73	12:24	06174/04	00150	090X	090X
E-1443/12241-7	0070/0070	25	MSS	7	COPIA	702728	S/15/50/00	W/043/29/00	09/10/73	12:24	06174/03	00150	090X	090X
E-1443/12241-7	0070/0070	25	MSS	7	COPIA	702784	S/15/50/00	W/043/29/00	09/10/73	12:24	06174/04	00150	090X	090X
E-1443/12241-4	0070/0070	26	MSS	4	ORIGINAL	702613	S/15/50/00	W/043/29/00	09/10/73	12:24	06174/01	00150	090X	090X
E-1443/12241-5	0070/0070	26	MSS	5	ORIGINAL	702669	S/15/50/00	W/043/29/00	09/10/73	12:24	06174/02	00150	090X	090X
E-1443/12241-5	0070/0070	26	MSS	5	COPIA	702670	S/15/50/00	W/043/29/00	09/10/73	12:24	06174/01	00150	090X	090X
E-1443/12241-6	0070/0070	26	MSS	6	ORIGINAL	702615	S/15/50/00	W/043/29/00	09/10/73	12:24	06174/01	00150	090X	090X
E-1443/12241-6	0070/0070	26	MSS	6	COPIA	702671	S/15/50/00	W/043/29/00	09/10/73	12:24	06174/02	00150	090X	090X
E-1443/12241-7	0070/0070	26	MSS	7	ORIGINAL	702616	S/15/50/00	W/043/29/00	09/10/73	12:24	06174/01	00150	090X	090X
E-1443/12241-7	0070/0070	26	MSS	7	COPIA	702672	S/15/50/00	W/043/29/00	09/10/73	12:24	06174/02	00150	090X	090X
E-1443/12244-4	0070/0070	25	MSS	4	COPIA	702729	S/17/16/00	W/043/50/00	09/10/73	12:24	06174/03	00150	090X	090X
E-1443/12244-4	0070/0070	25	MSS	4	COPIA	702785	S/17/16/00	W/043/50/00	09/10/73	12:24	06174/04	00150	090X	090X
E-1443/12244-5	0070/0070	25	MSS	5	COPIA	702730	S/17/16/00	W/043/50/00	09/10/73	12:24	06174/03	00150	090X	090X
E-1443/12244-5	0070/0070	25	MSS	5	COPIA	702786	S/17/16/00	W/043/50/00	09/10/73	12:24	06174/04	00150	090X	090X
E-1443/12244-6	0070/0070	25	MSS	6	COPIA	702731	S/17/16/00	W/043/50/00	09/10/73	12:24	06174/03	00150	090X	090X
E-1443/12244-6	0070/0070	25	MSS	6	COPIA	702787	S/17/16/00	W/043/50/00	09/10/73	12:24	06174/04	00150	090X	090X
E-1443/12244-7	0070/0070	25	MSS	7	COPIA	702732	S/17/16/00	W/043/50/00	09/10/73	12:24	06174/03	00150	090X	090X
E-1443/12244-7	0070/0070	25	MSS	7	COPIA	702788	S/17/16/00	W/043/50/00	09/10/73	12:24	06174/04	00150	090X	090X
E-1443/12244-4	0070/0070	26	MSS	4	ORIGINAL	702617	S/17/16/00	W/043/50/00	09/10/73	12:24	06174/01	00150	090X	090X
E-1443/12244-4	0070/0070	26	MSS	4	COPIA	702673	S/17/16/00	W/043/50/00	09/10/73	12:24	06174/02	00150	090X	090X
E-1443/12244-5	0070/0070	26	MSS	5	ORIGINAL	702618	S/17/16/00	W/043/50/00	09/10/73	12:24	06174/01	00150	090X	090X
E-1443/12244-5	0070/0070	26	MSS	5	COPIA	702674	S/17/16/00	W/043/50/00	09/10/73	12:24	06174/02	00150	090X	090X
E-1443/12244-6	0070/0070	26	MSS	6	ORIGINAL	702619	S/17/16/00	W/043/50/00	09/10/73	12:24	06174/01	00150	090X	090X
E-1443/12244-6	0070/0070	26	MSS	6	COPIA	702675	S/17/16/00	W/043/50/00	09/10/73	12:24	06174/02	00150	090X	090X
E-1443/12244-7	0070/0070	26	MSS	7	ORIGINAL	702620	S/17/16/00	W/043/50/00	09/10/73	12:24	06174/01	00150	090X	090X

INSTITUTO DE PESQUISAS ESPACIAIS

DIVISAO DE BANCOS DE DADOS

13/08/75

BANCO DE IMAGENS TERRESTRES

PAGINA 150

PRODUTO NO.	DIMENSOES	APRES	DISP	CANAL	TIPO	TOMBO	LATITUDE	LONGITUDE	DATA	HORA	N.FILME	ORBITA	COB.	MUVENS
E-1443/12244-7	0070/0070	26	MSS	7	COPIA	702676	S/17/16/00	W/043/50/00	09/10/73	12:24	06174/02	00150	090%	090%
E-1443/12250-4	0070/0070	25	MSS	4	COPIA	702733	S/18/42/00	W/044/11/00	09/10/73	12:25	06174/03	00150	090%	090%
E-1443/12250-4	0070/0070	25	MSS	4	COPIA	702789	S/18/42/00	W/044/11/00	09/10/73	12:25	06174/04	00150	090%	090%
E-1443/12250-5	0070/0070	25	MSS	5	COPIA	702734	S/18/42/00	W/044/11/00	09/10/73	12:25	06174/03	00150	090%	090%
E-1443/12250-5	0070/0070	25	MSS	5	COPIA	702790	S/18/42/00	W/044/11/00	09/10/73	12:25	06174/04	00150	090%	090%
E-1443/12250-6	0070/0070	25	MSS	6	COPIA	702791	S/18/42/00	W/044/11/00	09/10/73	12:25	06174/03	00150	090%	090%
E-1443/12250-6	0070/0070	25	MSS	6	COPIA	702791	S/18/42/00	W/044/11/00	09/10/73	12:25	06174/04	00150	090%	090%
E-1443/12250-7	0070/0070	25	MSS	7	COPIA	702736	S/18/42/00	W/044/11/00	09/10/73	12:25	06174/03	00150	090%	090%
E-1443/12250-7	0070/0070	25	MSS	7	COPIA	702792	S/18/42/00	W/044/11/00	09/10/73	12:25	06174/04	00150	090%	090%
E-1443/12250-4	0070/0070	26	MSS	4	ORIGINAL	702621	S/18/42/00	W/044/11/00	09/10/73	12:25	06174/01	00150	090%	090%
E-1443/12250-4	0070/0070	26	MSS	4	COPIA	702677	S/18/42/00	W/044/11/00	09/10/73	12:25	06174/02	00150	090%	090%
E-1443/12250-5	0070/0070	26	MSS	5	ORIGINAL	702622	S/18/42/00	W/044/11/00	09/10/73	12:25	06174/01	00150	090%	090%
E-1443/12250-5	0070/0070	26	MSS	5	COPIA	702678	S/18/42/00	W/044/11/00	09/10/73	12:25	06174/02	00150	090%	090%
E-1443/12250-6	0070/0070	26	MSS	6	ORIGINAL	702623	S/18/42/00	W/044/11/00	09/10/73	12:25	06174/01	00150	090%	090%
E-1443/12250-6	0070/0070	26	MSS	6	COPIA	702679	S/18/42/00	W/044/11/00	09/10/73	12:25	06174/02	00150	090%	090%
E-1443/12250-7	0070/0070	26	MSS	7	ORIGINAL	702624	S/18/42/00	W/044/11/00	09/10/73	12:25	06174/01	00150	090%	090%
E-1443/12250-7	0070/0070	26	MSS	7	COPIA	702680	S/18/42/00	W/044/11/00	09/10/73	12:25	06174/02	00150	090%	090%
E-1443/12253-4	0070/0070	25	MSS	4	COPIA	702737	S/20/08/00	W/044/33/00	09/10/73	12:25	06174/03	00150	080%	080%
E-1443/12253-4	0070/0070	25	MSS	4	COPIA	702793	S/20/08/00	W/044/33/00	09/10/73	12:25	06174/04	00150	080%	080%
E-1443/12253-5	0070/0070	25	MSS	5	COPIA	702738	S/20/08/00	W/044/33/00	09/10/73	12:25	06174/03	00150	080%	080%
E-1443/12253-5	0070/0070	25	MSS	5	COPIA	702794	S/20/08/00	W/044/33/00	09/10/73	12:25	06174/04	00150	080%	080%
E-1443/12253-6	0070/0070	25	MSS	6	COPIA	702739	S/20/08/00	W/044/33/00	09/10/73	12:25	06174/03	00150	080%	080%
E-1443/12253-6	0070/0070	25	MSS	6	COPIA	702795	S/20/08/00	W/044/33/00	09/10/73	12:25	06174/04	00150	080%	080%
E-1443/12253-7	0070/0070	25	MSS	7	COPIA	702740	S/20/08/00	W/044/33/00	09/10/73	12:25	06174/03	00150	080%	080%
E-1443/12253-7	0070/0070	25	MSS	7	COPIA	702796	S/20/08/00	W/044/33/00	09/10/73	12:25	06174/04	00150	080%	080%
E-1443/12253-4	0070/0070	26	MSS	4	ORIGINAL	702625	S/20/08/00	W/044/33/00	09/10/73	12:25	06174/01	00150	080%	080%
E-1443/12253-4	0070/0070	26	MSS	4	COPIA	702681	S/20/08/00	W/044/33/00	09/10/73	12:25	06174/02	00150	080%	080%
E-1443/12253-5	0070/0070	26	MSS	5	ORIGINAL	702626	S/20/08/00	W/044/33/00	09/10/73	12:25	06174/01	00150	080%	080%
E-1443/12253-5	0070/0070	26	MSS	5	COPIA	702682	S/20/08/00	W/044/33/00	09/10/73	12:25	06174/02	00150	080%	080%
E-1443/12253-6	0070/0070	26	MSS	6	ORIGINAL	702627	S/20/08/00	W/044/33/00	09/10/73	12:25	06174/01	00150	080%	080%
E-1443/12253-6	0070/0070	26	MSS	6	COPIA	702683	S/20/08/00	W/044/33/00	09/10/73	12:25	06174/02	00150	080%	080%
E-1443/12253-7	0070/0070	26	MSS	7	ORIGINAL	702628	S/20/08/00	W/044/33/00	09/10/73	12:25	06174/01	00150	080%	080%
E-1443/12253-7	0070/0070	26	MSS	7	COPIA	702684	S/20/08/00	W/044/33/00	09/10/73	12:25	06174/02	00150	080%	080%
E-1443/12255-4	0070/0070	25	MSS	4	COPIA	702741	S/21/34/00	W/044/55/00	09/10/73	12:25	06174/03	00150	100%	100%
E-1443/12255-4	0070/0070	25	MSS	4	COPIA	702797	S/21/34/00	W/044/55/00	09/10/73	12:25	06174/04	00150	100%	100%
E-1443/12255-5	0070/0070	25	MSS	5	COPIA	702742	S/21/34/00	W/044/55/00	09/10/73	12:25	06174/03	00150	100%	100%
E-1443/12255-5	0070/0070	25	MSS	5	COPIA	702798	S/21/34/00	W/044/55/00	09/10/73	12:25	06174/04	00150	100%	100%
E-1443/12255-6	0070/0070	25	MSS	6	COPIA	702743	S/21/34/00	W/044/55/00	09/10/73	12:25	06174/03	00150	100%	100%
E-1443/12255-6	0070/0070	25	MSS	6	COPIA	702799	S/21/34/00	W/044/55/00	09/10/73	12:25	06174/04	00150	100%	100%
E-1443/12255-7	0070/0070	25	MSS	7	COPIA	702744	S/21/34/00	W/044/55/00	09/10/73	12:25	06174/03	00150	100%	100%
E-1443/12255-7	0070/0070	25	MSS	7	COPIA	702800	S/21/34/00	W/044/55/00	09/10/73	12:25	06174/04	00150	100%	100%
E-1443/12255-4	0070/0070	26	MSS	4	ORIGINAL	702629	S/21/34/00	W/044/55/00	09/10/73	12:25	06174/01	00150	100%	100%
E-1443/12255-4	0070/0070	26	MSS	4	COPIA	702685	S/21/34/00	W/044/55/00	09/10/73	12:25	06174/02	00150	100%	100%
E-1443/12255-5	0070/0070	26	MSS	5	ORIGINAL	702630	S/21/34/00	W/044/55/00	09/10/73	12:25	06174/01	00150	100%	100%
E-1443/12255-5	0070/0070	26	MSS	5	COPIA	702686	S/21/34/00	W/044/55/00	09/10/73	12:25	06174/02	00150	100%	100%
E-1443/12255-6	0070/0070	26	MSS	6	ORIGINAL	702631	S/21/34/00	W/044/55/00	09/10/73	12:25	06174/01	00150	100%	100%

INSTITUTO DE PESQUISAS ESPACIAIS

DIVISAO DE BANCOS DE DADOS

BANCO DE IMAGENS TERRESTRES

PAGINA 159

13/08/75

PRODUTO NO.	DIMENSÕES	APRES DISP	CANAL	TIPO	TOMBO	LATITUDE	LONGITUDE	DATA	HORA	NºFILME	ORBITA	COB. NUUVENS
E-1443/12255-6	0070/0070	26	MSS	6	COPIA	702687 S/21/34/00	W/044/55/00	09/10/73	12:25	06174/02	00150	100X
E-1443/12255-7	0070/0070	26	MSS	7	ORIGINAL	702632 S/21/34/00	W/044/55/00	09/10/73	12:25	06174/01	00150	100X
E-1443/12255-7	0070/0070	26	MSS	7	COPIA	702688 S/21/34/00	W/044/55/00	09/10/73	12:25	06174/02	00150	100X
E-1443/14032-4	0070/0070	25	MSS	4	COPIA	702869 S/01/22/00	W/065/53/00	09/10/73	14:03	06175/04	00151	010X
E-1443/14032-5	0070/0070	25	MSS	5	COPIA	702870 S/01/22/00	W/065/53/00	09/10/73	14:03	06175/04	00151	010X
E-1443/14032-6	0070/0070	25	MSS	6	COPIA	702871 S/01/22/00	W/065/53/00	09/10/73	14:03	06175/04	00151	010X
E-1443/14032-7	0070/0070	25	MSS	7	COPIA	702872 S/01/22/00	W/065/53/00	09/10/73	14:03	06175/04	00151	010X
E-1443/14032-4	0070/0070	26	MSS	4	ORIGINAL	702801 S/01/22/00	W/065/53/00	09/10/73	14:03	06175/01	00151	010X
E-1443/14032-4	0070/0070	26	MSS	4	COPIA	702825 S/01/22/00	W/065/53/00	09/10/73	14:03	06175/02	00151	010X
E-1443/14032-5	0070/0070	26	MSS	5	ORIGINAL	702802 S/01/22/00	W/065/53/00	09/10/73	14:03	06175/01	00151	010X
E-1443/14032-5	0070/0070	26	MSS	5	COPIA	702826 S/01/22/00	W/065/53/00	09/10/73	14:03	06175/02	00151	010X
E-1443/14032-6	0070/0070	26	MSS	6	ORIGINAL	702803 S/01/22/00	W/065/53/00	09/10/73	14:03	06175/01	00151	010X
E-1443/14032-6	0070/0070	26	MSS	6	COPIA	702827 S/01/22/00	W/065/53/00	09/10/73	14:03	06175/02	00151	010X
E-1443/14032-7	0070/0070	26	MSS	7	ORIGINAL	702804 S/01/22/00	W/065/53/00	09/10/73	14:03	06175/01	00151	010X
E-1443/14032-7	0070/0070	26	MSS	7	COPIA	702828 S/01/22/00	W/065/53/00	09/10/73	14:03	06175/02	00151	010X
E-1443/14034-4	0070/0070	25	MSS	4	COPIA	702849 S/02/51/00	W/066/14/00	09/10/73	14:03	06175/03	00151	010X
E-1443/14034-4	0070/0070	25	MSS	4	COPIA	702873 S/02/51/00	W/066/14/00	09/10/73	14:03	06175/04	00151	010X
E-1443/14034-5	0070/0070	25	MSS	5	COPIA	702850 S/02/51/00	W/066/14/00	09/10/73	14:03	06175/03	00151	010X
E-1443/14034-5	0070/0070	25	MSS	5	COPIA	702874 S/02/51/00	W/066/14/00	09/10/73	14:03	06175/04	00151	010X
E-1443/14034-6	0070/0070	25	MSS	6	COPIA	702851 S/02/51/00	W/066/14/00	09/10/73	14:03	06175/03	00151	010X
E-1443/14034-6	0070/0070	25	MSS	6	COPIA	702875 S/02/51/00	W/066/14/00	09/10/73	14:03	06175/04	00151	010X
E-1443/14034-7	0070/0070	25	MSS	7	COPIA	702852 S/02/51/00	W/066/14/00	09/10/73	14:03	06175/03	00151	010X
E-1443/14034-7	0070/0070	25	MSS	7	COPIA	702876 S/02/51/00	W/066/14/00	09/10/73	14:03	06175/04	00151	010X
E-1443/14034-7	0070/0070	25	MSS	7	ORIGINAL	702805 S/02/51/00	W/066/14/00	09/10/73	14:03	06175/01	00151	010X
E-1443/14034-4	0070/0070	26	MSS	4	COPIA	702829 S/02/51/00	W/066/14/00	09/10/73	14:03	06175/02	00151	010X
E-1443/14034-4	0070/0070	26	MSS	4	COPIA	702853 S/02/51/00	W/066/14/00	09/10/73	14:03	06175/03	00151	010X
E-1443/14034-5	0070/0070	26	MSS	5	ORIGINAL	702806 S/02/51/00	W/066/14/00	09/10/73	14:03	06175/01	00151	010X
E-1443/14034-5	0070/0070	26	MSS	5	COPIA	702830 S/02/51/00	W/066/14/00	09/10/73	14:03	06175/02	00151	010X
E-1443/14034-6	0070/0070	26	MSS	6	ORIGINAL	702807 S/02/51/00	W/066/14/00	09/10/73	14:03	06175/01	00151	010X
E-1443/14034-6	0070/0070	26	MSS	6	COPIA	702831 S/02/51/00	W/066/14/00	09/10/73	14:03	06175/02	00151	010X
E-1443/14034-7	0070/0070	26	MSS	7	ORIGINAL	702808 S/02/51/00	W/066/14/00	09/10/73	14:03	06175/01	00151	010X
E-1443/14034-7	0070/0070	26	MSS	7	COPIA	702832 S/02/51/00	W/066/14/00	09/10/73	14:03	06175/02	00151	010X
E-1443/14041-4	0070/0070	25	MSS	4	COPIA	702853 S/04/18/00	W/066/34/00	09/10/73	14:04	06175/03	00151	030X
E-1443/14041-4	0070/0070	25	MSS	4	COPIA	702877 S/04/18/00	W/066/34/00	09/10/73	14:04	06175/04	00151	030X
E-1443/14041-5	0070/0070	25	MSS	5	COPIA	702854 S/04/18/00	W/066/34/00	09/10/73	14:04	06175/03	00151	030X
E-1443/14041-5	0070/0070	25	MSS	5	COPIA	702878 S/04/18/00	W/066/34/00	09/10/73	14:04	06175/04	00151	030X
E-1443/14041-6	0070/0070	25	MSS	6	COPIA	702855 S/04/18/00	W/066/34/00	09/10/73	14:04	06175/03	00151	030X
E-1443/14041-6	0070/0070	25	MSS	6	COPIA	702879 S/04/18/00	W/066/34/00	09/10/73	14:04	06175/04	00151	030X
E-1443/14041-7	0070/0070	25	MSS	7	COPIA	702856 S/04/18/00	W/066/34/00	09/10/73	14:04	06175/03	00151	030X
E-1443/14041-7	0070/0070	25	MSS	7	COPIA	702880 S/04/18/00	W/066/34/00	09/10/73	14:04	06175/04	00151	030X
E-1443/14041-4	0070/0070	26	MSS	4	ORIGINAL	702809 S/04/18/00	W/066/34/00	09/10/73	14:04	06175/01	00151	030X
E-1443/14041-4	0070/0070	26	MSS	4	COPIA	702833 S/04/18/00	W/066/34/00	09/10/73	14:04	06175/02	00151	030X
E-1443/14041-5	0070/0070	26	MSS	5	ORIGINAL	702810 S/04/18/00	W/066/34/00	09/10/73	14:04	06175/01	00151	030X
E-1443/14041-5	0070/0070	26	MSS	5	COPIA	702834 S/04/18/00	W/066/34/00	09/10/73	14:04	06175/02	00151	030X
E-1443/14041-6	0070/0070	26	MSS	6	ORIGINAL	702811 S/04/18/00	W/066/34/00	09/10/73	14:04	06175/01	00151	030X
E-1443/14041-6	0070/0070	26	MSS	6	COPIA	702835 S/04/18/00	W/066/34/00	09/10/73	14:04	06175/02	00151	030X
E-1443/14041-7	0070/0070	26	MSS	7	ORIGINAL	702812 S/04/18/00	W/066/34/00	09/10/73	14:04	06175/01	00151	030X

INSTITUTO DE PESQUISAS ESPACIAIS

DIVISAO DE BANCOS DE DADOS

BANCO DE IMAGENS TERRESTRES

13/08/75

PAGINA 160

PRODUTO NO.	DIMENSÕES	APRES	DISP	CANAL	TIPO	TOMBO	LATITUDE	LONGITUDE	DATA	MDRA	N.FILME	ORBITA	COB. NUVEENS
E-1443/14041-7	0070/0070	26	MSS	7	COPIA	702836	S/04/18/00	W/066/34/00	09/10/73	14104	06175/02	00151	030X
E-1443/14043-4	0070/0070	25	MSS	4	COPIA	702857	S/05/44/00	W/066/53/00	09/10/73	14104	06175/03	00151	020X
E-1443/14043-4	0070/0070	25	MSS	4	COPIA	702861	S/05/44/00	W/066/53/00	09/10/73	14104	06175/04	00151	020X
E-1443/14043-5	0070/0070	25	MSS	5	COPIA	702858	S/05/44/00	W/066/53/00	09/10/73	14104	06175/03	00151	020X
E-1443/14043-5	0070/0070	25	MSS	5	COPIA	702882	S/05/44/00	W/066/53/00	09/10/73	14104	06175/04	00151	020X
E-1443/14043-6	0070/0070	25	MSS	6	COPIA	702859	S/05/44/00	W/066/53/00	09/10/73	14104	06175/03	00151	020X
E-1443/14043-6	0070/0070	25	MSS	6	COPIA	702883	S/05/44/00	W/066/53/00	09/10/73	14104	06175/04	00151	020X
E-1443/14043-7	0070/0070	25	MSS	7	COPIA	702860	S/05/44/00	W/066/53/00	09/10/73	14104	06175/03	00151	020X
E-1443/14043-7	0070/0070	25	MSS	7	COPIA	702884	S/05/44/00	W/066/53/00	09/10/73	14104	06175/04	00151	020X
E-1443/14043-4	0070/0070	26	MSS	4	ORIGINAL	702813	S/05/44/00	W/066/53/00	09/10/73	14104	06175/01	00151	020X
E-1443/14043-4	0070/0070	26	MSS	4	COPIA	702837	S/05/44/00	W/066/53/00	09/10/73	14104	06175/02	00151	020X
E-1443/14043-5	0070/0070	26	MSS	5	ORIGINAL	702814	S/05/44/00	W/066/53/00	09/10/73	14104	06175/01	00151	020X
E-1443/14043-5	0070/0070	26	MSS	5	COPIA	702838	S/05/44/00	W/066/53/00	09/10/73	14104	06175/02	00151	020X
E-1443/14043-6	0070/0070	26	MSS	6	ORIGINAL	702815	S/05/44/00	W/066/53/00	09/10/73	14104	06175/01	00151	020X
E-1443/14043-6	0070/0070	26	MSS	6	COPIA	702839	S/05/44/00	W/066/53/00	09/10/73	14104	06175/02	00151	020X
E-1443/14043-7	0070/0070	26	MSS	7	ORIGINAL	702816	S/05/44/00	W/066/53/00	09/10/73	14104	06175/01	00151	020X
E-1443/14043-7	0070/0070	26	MSS	7	COPIA	702840	S/05/44/00	W/066/53/00	09/10/73	14104	06175/02	00151	020X
E-1443/14050-4	0070/0070	25	MSS	4	COPIA	702861	S/07/11/00	W/067/13/00	09/10/73	14105	06175/03	00151	040X
E-1443/14050-4	0070/0070	25	MSS	4	COPIA	702885	S/07/11/00	W/067/13/00	09/10/73	14105	06175/04	00151	040X
E-1443/14050-5	0070/0070	25	MSS	5	COPIA	702862	S/07/11/00	W/067/13/00	09/10/73	14105	06175/03	00151	040X
E-1443/14050-5	0070/0070	25	MSS	5	COPIA	702886	S/07/11/00	W/067/13/00	09/10/73	14105	06175/04	00151	040X
E-1443/14050-6	0070/0070	25	MSS	6	COPIA	702863	S/07/11/00	W/067/13/00	09/10/73	14105	06175/03	00151	040X
E-1443/14050-6	0070/0070	25	MSS	6	COPIA	702887	S/07/11/00	W/067/13/00	09/10/73	14105	06175/04	00151	040X
E-1443/14050-7	0070/0070	25	MSS	7	COPIA	702864	S/07/11/00	W/067/13/00	09/10/73	14105	06175/03	00151	040X
E-1443/14050-7	0070/0070	25	MSS	7	COPIA	702888	S/07/11/00	W/067/13/00	09/10/73	14105	06175/04	00151	040X
E-1443/14050-4	0070/0070	26	MSS	4	ORIGINAL	702819	S/07/11/00	W/067/13/00	09/10/73	14105	06175/01	00151	040X
E-1443/14050-4	0070/0070	26	MSS	4	COPIA	702841	S/07/11/00	W/067/13/00	09/10/73	14105	06175/02	00151	040X
E-1443/14050-5	0070/0070	26	MSS	5	ORIGINAL	702818	S/07/11/00	W/067/13/00	09/10/73	14105	06175/01	00151	040X
E-1443/14050-5	0070/0070	26	MSS	5	COPIA	702842	S/07/11/00	W/067/13/00	09/10/73	14105	06175/02	00151	040X
E-1443/14050-6	0070/0070	26	MSS	6	ORIGINAL	702819	S/07/11/00	W/067/13/00	09/10/73	14105	06175/01	00151	040X
E-1443/14050-6	0070/0070	26	MSS	6	COPIA	702843	S/07/11/00	W/067/13/00	09/10/73	14105	06175/02	00151	040X
E-1443/14050-7	0070/0070	26	MSS	7	ORIGINAL	702820	S/07/11/00	W/067/13/00	09/10/73	14105	06175/01	00151	040X
E-1443/14050-7	0070/0070	26	MSS	7	COPIA	702844	S/07/11/00	W/067/13/00	09/10/73	14105	06175/02	00151	040X
E-1443/14052-4	0070/0070	25	MSS	4	COPIA	702865	S/08/38/00	W/067/33/00	09/10/73	14105	06175/03	00151	050X
E-1443/14052-4	0070/0070	25	MSS	4	COPIA	702889	S/08/38/00	W/067/33/00	09/10/73	14105	06175/04	00151	050X
E-1443/14052-5	0070/0070	25	MSS	5	COPIA	702866	S/08/38/00	W/067/33/00	09/10/73	14105	06175/03	00151	050X
E-1443/14052-5	0070/0070	25	MSS	5	COPIA	702890	S/08/38/00	W/067/33/00	09/10/73	14105	06175/04	00151	050X
E-1443/14052-6	0070/0070	25	MSS	6	COPIA	702867	S/08/38/00	W/067/33/00	09/10/73	14105	06175/03	00151	050X
E-1443/14052-6	0070/0070	25	MSS	6	COPIA	702891	S/08/38/00	W/067/33/00	09/10/73	14105	06175/04	00151	050X
E-1443/14052-7	0070/0070	25	MSS	7	COPIA	702868	S/08/38/00	W/067/33/00	09/10/73	14105	06175/03	00151	050X
E-1443/14052-7	0070/0070	25	MSS	7	COPIA	702892	S/08/38/00	W/067/33/00	09/10/73	14105	06175/04	00151	050X
E-1443/14052-4	0070/0070	26	MSS	4	ORIGINAL	702821	S/08/38/00	W/067/33/00	09/10/73	14105	06175/01	00151	050X
E-1443/14052-4	0070/0070	26	MSS	4	COPIA	702845	S/08/38/00	W/067/33/00	09/10/73	14105	06175/02	00151	050X
E-1443/14052-5	0070/0070	26	MSS	5	ORIGINAL	702822	S/08/38/00	W/067/33/00	09/10/73	14105	06175/01	00151	050X
E-1443/14052-5	0070/0070	26	MSS	5	COPIA	702846	S/08/38/00	W/067/33/00	09/10/73	14105	06175/02	00151	050X
E-1443/14052-6	0070/0070	26	MSS	6	ORIGINAL	702823	S/08/38/00	W/067/33/00	09/10/73	14105	06175/01	00151	050X
E-1443/14052-6	0070/0070	26	MSS	6	COPIA	702847	S/08/38/00	W/067/33/00	09/10/73	14105	06175/02	00151	050X

INSTITUTO DE PESQUISAS ESPACIAIS

DIVISAO DE BANCOS DE DADOS

BANCO DE IMAGENS TERRESTRES

13/08/75

PAGINA 161

PRDUTO NO.	DIMENSÕES	APRES	DISP	CANAL	TIPO	TOMBO	LATITUDE	LONGITUDE	DATA	HORA	N.FILME	DRBITA	COB.	NUVENS
E-1443/14052-6	0070/0070	26	MSS	6	COPIA	702847	S/08/38/00	W/067/33/00	09/10/73	14105	0615/02	00151	040X	040X
E-1443/14052-7	0070/0070	26	MSS	7	ORIGINAL	702824	S/08/38/00	W/067/33/00	09/10/73	14105	06175/01	00151	050X	050X
E-1443/14052-7	0070/0070	26	MSS	7	COPIA	702848	S/08/38/00	W/067/33/00	09/10/73	14105	06175/02	00151	050X	050X
E-1444/14090-4	0070/0070	25	MSS	4	COPIA	702529	S/01/20/00	W/067/17/00	10/10/73	14109	06189/03	00165	040X	040X
E-1444/14090-4	0070/0070	25	MSS	4	COPIA	702553	S/01/20/00	W/067/17/00	10/10/73	14109	06189/04	00165	040X	040X
E-1444/14090-5	0070/0070	25	MSS	5	COPIA	702530	S/01/20/00	W/067/17/00	10/10/73	14109	06189/03	00165	040X	040X
E-1444/14090-5	0070/0070	25	MSS	5	COPIA	702554	S/01/20/00	W/067/17/00	10/10/73	14109	06189/04	00165	040X	040X
E-1444/14090-6	0070/0070	25	MSS	6	COPIA	702531	S/01/20/00	W/067/17/00	10/10/73	14109	06189/03	00165	040X	040X
E-1444/14090-6	0070/0070	25	MSS	6	COPIA	702555	S/01/20/00	W/067/17/00	10/10/73	14109	06189/04	00165	040X	040X
E-1444/14090-7	0070/0070	25	MSS	7	COPIA	702532	S/01/20/00	W/067/17/00	10/10/73	14109	06189/03	00165	040X	040X
E-1444/14090-7	0070/0070	25	MSS	7	COPIA	702556	S/01/20/00	W/067/17/00	10/10/73	14109	06189/04	00165	040X	040X
E-1444/14090-4	0070/0070	26	MSS	4	ORIGINAL	702481	S/01/20/00	W/067/17/00	10/10/73	14109	06189/01	00165	040X	040X
E-1444/14090-4	0070/0070	26	MSS	4	COPIA	702482	S/01/20/00	W/067/17/00	10/10/73	14109	06189/02	00165	040X	040X
E-1444/14090-5	0070/0070	26	MSS	5	ORIGINAL	702506	S/01/20/00	W/067/17/00	10/10/73	14109	06189/01	00165	040X	040X
E-1444/14090-5	0070/0070	26	MSS	5	COPIA	702507	S/01/20/00	W/067/17/00	10/10/73	14109	06189/02	00165	040X	040X
E-1444/14090-6	0070/0070	26	MSS	6	ORIGINAL	702483	S/01/20/00	W/067/17/00	10/10/73	14109	06189/01	00165	040X	040X
E-1444/14090-6	0070/0070	26	MSS	6	COPIA	702507	S/01/20/00	W/067/17/00	10/10/73	14109	06189/02	00165	040X	040X
E-1444/14090-7	0070/0070	26	MSS	7	ORIGINAL	702484	S/01/20/00	W/067/17/00	10/10/73	14109	06189/01	00165	040X	040X
E-1444/14090-7	0070/0070	26	MSS	7	COPIA	702508	S/01/20/00	W/067/17/00	10/10/73	14109	06189/02	00165	040X	040X
E-1444/14092-4	0070/0070	25	MSS	4	COPIA	702533	S/02/47/00	W/067/37/00	10/10/73	14109	06189/03	00165	070X	070X
E-1444/14092-4	0070/0070	25	MSS	4	COPIA	702557	S/02/47/00	W/067/37/00	10/10/73	14109	06189/04	00165	070X	070X
E-1444/14092-5	0070/0070	25	MSS	5	COPIA	702534	S/02/47/00	W/067/37/00	10/10/73	14109	06189/03	00165	070X	070X
E-1444/14092-5	0070/0070	25	MSS	5	COPIA	702560	S/02/47/00	W/067/37/00	10/10/73	14109	06189/04	00165	070X	070X
E-1444/14092-6	0070/0070	25	MSS	6	COPIA	702558	S/02/47/00	W/067/37/00	10/10/73	14109	06189/04	00165	070X	070X
E-1444/14092-6	0070/0070	25	MSS	6	COPIA	702535	S/02/47/00	W/067/37/00	10/10/73	14109	06189/03	00165	070X	070X
E-1444/14092-6	0070/0070	25	MSS	6	COPIA	702559	S/02/47/00	W/067/37/00	10/10/73	14109	06189/04	00165	070X	070X
E-1444/14092-7	0070/0070	25	MSS	7	COPIA	702536	S/02/47/00	W/067/37/00	10/10/73	14109	06189/03	00165	070X	070X
E-1444/14092-7	0070/0070	25	MSS	7	COPIA	702560	S/02/47/00	W/067/37/00	10/10/73	14109	06189/04	00165	070X	070X
E-1444/14092-4	0070/0070	26	MSS	4	ORIGINAL	702485	S/02/47/00	W/067/37/00	10/10/73	14109	06189/01	00165	070X	070X
E-1444/14092-4	0070/0070	26	MSS	4	COPIA	702509	S/02/47/00	W/067/37/00	10/10/73	14109	06189/02	00165	070X	070X
E-1444/14092-5	0070/0070	26	MSS	5	ORIGINAL	702486	S/02/47/00	W/067/37/00	10/10/73	14109	06189/01	00165	070X	070X
E-1444/14092-5	0070/0070	26	MSS	5	COPIA	702510	S/02/47/00	W/067/37/00	10/10/73	14109	06189/02	00165	070X	070X
E-1444/14092-6	0070/0070	26	MSS	6	ORIGINAL	702487	S/02/47/00	W/067/37/00	10/10/73	14109	06189/01	00165	070X	070X
E-1444/14092-6	0070/0070	26	MSS	6	COPIA	702511	S/02/47/00	W/067/37/00	10/10/73	14109	06189/02	00165	070X	070X
E-1444/14092-7	0070/0070	26	MSS	7	ORIGINAL	702488	S/02/47/00	W/067/37/00	10/10/73	14109	06189/01	00165	070X	070X
E-1444/14092-7	0070/0070	26	MSS	7	COPIA	702512	S/02/47/00	W/067/37/00	10/10/73	14109	06189/02	00165	070X	070X
E-1444/14095-4	0070/0070	25	MSS	4	COPIA	702537	S/04/15/00	W/067/57/00	10/10/73	14109	06189/03	00165	060X	060X
E-1444/14095-4	0070/0070	25	MSS	4	COPIA	702561	S/04/15/00	W/067/57/00	10/10/73	14109	06189/04	00165	060X	060X
E-1444/14095-5	0070/0070	25	MSS	5	COPIA	702538	S/04/15/00	W/067/57/00	10/10/73	14109	06189/03	00165	060X	060X
E-1444/14095-5	0070/0070	25	MSS	5	COPIA	702562	S/04/15/00	W/067/57/00	10/10/73	14109	06189/04	00165	060X	060X
E-1444/14095-6	0070/0070	25	MSS	6	COPIA	702539	S/04/15/00	W/067/57/00	10/10/73	14109	06189/03	00165	060X	060X
E-1444/14095-6	0070/0070	25	MSS	6	COPIA	702563	S/04/15/00	W/067/57/00	10/10/73	14109	06189/04	00165	060X	060X
E-1444/14095-7	0070/0070	25	MSS	7	COPIA	702540	S/04/15/00	W/067/57/00	10/10/73	14109	06189/03	00165	060X	060X
E-1444/14095-7	0070/0070	25	MSS	7	COPIA	702564	S/04/15/00	W/067/57/00	10/10/73	14109	06189/04	00165	060X	060X
E-1444/14095-4	0070/0070	26	MSS	4	ORIGINAL	702489	S/04/15/00	W/067/57/00	10/10/73	14109	06189/01	00165	060X	060X
E-1444/14095-4	0070/0070	26	MSS	4	COPIA	702513	S/04/15/00	W/067/57/00	10/10/73	14109	06189/02	00165	060X	060X
E-1444/14095-5	0070/0070	26	MSS	5	ORIGINAL	702490	S/04/15/00	W/067/57/00	10/10/73	14109	06189/01	00165	060X	060X
E-1444/14095-5	0070/0070	26	MSS	5	COPIA	702514	S/04/15/00	W/067/57/00	10/10/73	14109	06189/02	00165	060X	060X

INSTITUTO DE PESQUISAS ESPACIAIS

DIVISAO DE BANCOS DE DADOS

13/08/75

BANCO DE IMAGENS TERRESTRES

PAGINA 162

PRODUTO NO.	DIMENSOES	APRES	DISP	CANAL	TIPO	TOMBO	LATITUDE	LONGITUDE	DATA	HORA	N.FILME	ORBITA	COB.	NUVENS
E-1444/14095-5	0070/0070	26	MSS	5	COPIA	702514	S/04/15/00	W/067/57/00	10/10/73	14:09	06189/02	00165	060%	060%
E-1444/14095-6	0070/0070	26	MSS	6	ORIGINAL	702491	S/04/15/00	W/067/57/00	10/10/73	14:09	06189/01	00165	060%	060%
E-1444/14095-7	0070/0070	26	MSS	6	COPIA	702515	S/04/15/00	W/067/57/00	10/10/73	14:09	06189/02	00165	060%	060%
E-1444/14095-7	0070/0070	26	MSS	7	ORIGINAL	702492	S/04/15/00	W/067/57/00	10/10/73	14:09	06189/01	00165	060%	060%
E-1444/14101-4	0070/0070	26	MSS	7	COPIA	702516	S/04/15/00	W/067/57/00	10/10/73	14:09	06189/02	00165	060%	060%
E-1444/14101-4	0070/0070	25	MSS	4	COPIA	702541	S/05/41/00	W/068/17/00	10/10/73	14:10	06189/04	00165	040%	040%
E-1444/14101-5	0070/0070	25	MSS	5	COPIA	702542	S/05/41/00	W/068/17/00	10/10/73	14:10	06189/03	00165	040%	040%
E-1444/14101-5	0070/0070	25	MSS	5	COPIA	702566	S/05/41/00	W/068/17/00	10/10/73	14:10	06189/04	00165	040%	040%
E-1444/14101-6	0070/0070	25	MSS	6	COPIA	702543	S/05/41/00	W/068/17/00	10/10/73	14:10	06189/03	00165	040%	040%
E-1444/14101-6	0070/0070	25	MSS	6	COPIA	702547	S/05/41/00	W/068/17/00	10/10/73	14:10	06189/04	00165	040%	040%
E-1444/14101-7	0070/0070	25	MSS	7	COPIA	702544	S/05/41/00	W/068/17/00	10/10/73	14:10	06189/03	00165	040%	040%
E-1444/14101-7	0070/0070	25	MSS	7	COPIA	702568	S/05/41/00	W/068/17/00	10/10/73	14:10	06189/04	00165	040%	040%
E-1444/14101-4	0070/0070	26	MSS	4	ORIGINAL	702493	S/05/41/00	W/068/17/00	10/10/73	14:10	06189/01	00165	040%	040%
E-1444/14101-4	0070/0070	26	MSS	4	COPIA	702517	S/05/41/00	W/068/17/00	10/10/73	14:10	06189/02	00165	040%	040%
E-1444/14101-5	0070/0070	26	MSS	5	ORIGINAL	702494	S/05/41/00	W/068/17/00	10/10/73	14:10	06189/01	00165	040%	040%
E-1444/14101-5	0070/0070	26	MSS	5	COPIA	702518	S/05/41/00	W/068/17/00	10/10/73	14:10	06189/02	00165	040%	040%
E-1444/14101-6	0070/0070	26	MSS	6	ORIGINAL	702495	S/05/41/00	W/068/17/00	10/10/73	14:10	06189/01	00165	040%	040%
E-1444/14101-6	0070/0070	26	MSS	6	COPIA	702519	S/05/41/00	W/068/17/00	10/10/73	14:10	06189/02	00165	040%	040%
E-1444/14101-7	0070/0070	26	MSS	7	ORIGINAL	702496	S/05/41/00	W/068/17/00	10/10/73	14:10	06189/01	00165	040%	040%
E-1444/14101-7	0070/0070	26	MSS	7	COPIA	702520	S/05/41/00	W/068/17/00	10/10/73	14:10	06189/02	00165	040%	040%
E-1444/14104-4	0070/0070	25	MSS	4	COPIA	702549	S/07/06/00	W/068/38/00	10/10/73	14:10	06189/03	00165	030%	030%
E-1444/14104-4	0070/0070	25	MSS	4	COPIA	702569	S/07/06/00	W/068/38/00	10/10/73	14:10	06189/04	00165	030%	030%
E-1444/14104-5	0070/0070	25	MSS	5	COPIA	702546	S/07/06/00	W/068/38/00	10/10/73	14:10	06189/03	00165	030%	030%
E-1444/14104-5	0070/0070	25	MSS	5	COPIA	702547	S/07/06/00	W/068/38/00	10/10/73	14:10	06189/04	00165	030%	030%
E-1444/14104-6	0070/0070	25	MSS	6	COPIA	702571	S/07/06/00	W/068/38/00	10/10/73	14:10	06189/04	00165	030%	030%
E-1444/14104-7	0070/0070	25	MSS	7	COPIA	702548	S/07/06/00	W/068/38/00	10/10/73	14:10	06189/03	00165	030%	030%
E-1444/14104-7	0070/0070	25	MSS	7	COPIA	702572	S/07/06/00	W/068/38/00	10/10/73	14:10	06189/04	00165	030%	030%
E-1444/14104-4	0070/0070	26	MSS	4	ORIGINAL	702497	S/07/06/00	W/068/38/00	10/10/73	14:10	06189/01	00165	030%	030%
E-1444/14104-4	0070/0070	26	MSS	4	COPIA	702521	S/07/06/00	W/068/38/00	10/10/73	14:10	06189/02	00165	030%	030%
E-1444/14104-5	0070/0070	26	MSS	5	ORIGINAL	702498	S/07/06/00	W/068/38/00	10/10/73	14:10	06189/01	00165	030%	030%
E-1444/14104-5	0070/0070	26	MSS	5	COPIA	702527	S/07/06/00	W/068/38/00	10/10/73	14:10	06189/02	00165	030%	030%
E-1444/14104-6	0070/0070	26	MSS	6	ORIGINAL	702499	S/07/06/00	W/068/38/00	10/10/73	14:10	06189/01	00165	030%	030%
E-1444/14104-6	0070/0070	26	MSS	6	COPIA	702523	S/07/06/00	W/068/38/00	10/10/73	14:10	06189/02	00165	030%	030%
E-1444/14104-7	0070/0070	26	MSS	7	ORIGINAL	702500	S/07/06/00	W/068/38/00	10/10/73	14:10	06189/01	00165	030%	030%
E-1444/14104-7	0070/0070	26	MSS	7	COPIA	702524	S/07/06/00	W/068/38/00	10/10/73	14:10	06189/02	00165	030%	030%
E-1444/14110-4	0070/0070	25	MSS	4	COPIA	702549	S/08/36/00	W/068/58/00	10/10/73	14:11	06189/03	00165	040%	040%
E-1444/14110-4	0070/0070	25	MSS	4	COPIA	702573	S/08/36/00	W/068/58/00	10/10/73	14:11	06189/04	00165	040%	040%
E-1444/14110-5	0070/0070	25	MSS	5	COPIA	702550	S/08/36/00	W/068/58/00	10/10/73	14:11	06189/03	00165	040%	040%
E-1444/14110-5	0070/0070	25	MSS	5	COPIA	702574	S/08/36/00	W/068/58/00	10/10/73	14:11	06189/04	00165	040%	040%
E-1444/14110-6	0070/0070	25	MSS	6	COPIA	702551	S/08/36/00	W/068/58/00	10/10/73	14:11	06189/03	00165	040%	040%
E-1444/14110-6	0070/0070	25	MSS	6	COPIA	702575	S/08/36/00	W/068/58/00	10/10/73	14:11	06189/04	00165	040%	040%
E-1444/14110-7	0070/0070	25	MSS	7	COPIA	702552	S/08/36/00	W/068/58/00	10/10/73	14:11	06189/03	00165	040%	040%
E-1444/14110-7	0070/0070	25	MSS	7	COPIA	702576	S/08/36/00	W/068/58/00	10/10/73	14:11	06189/04	00165	040%	040%
E-1444/14110-4	0070/0070	26	MSS	4	ORIGINAL	702501	S/08/36/00	W/068/58/00	10/10/73	14:11	06189/01	00165	040%	040%

INSTITUTO DE PESQUISAS ESPACIAIS

DIVISAO DE BANCOS DE DADOS

BANCO DE IMAGENS TERRESTRES

13/08/75

PAGINA 163

PRODUTO NO.	DIMENSOES APRES	DISP	CANAL	TIPO	TOMBO	LATITUDE	LONGITUDE	DATA	HORA	N.FILME	ORBITA	COB. NUUVENS
E-1444/14110-4	0070/0070	26	MSS	COPIA	702525	S/08/36/00	W/068/58/00	10/10/73	14111	06189/02	00165	040X
E-1444/14110-5	0070/0070	26	MSS	DRIGINAL	702502	S/08/36/00	W/068/58/00	10/10/73	14111	06189/01	00165	040X
E-1444/14110-5	0070/0070	26	MSS	COPIA	702526	S/08/36/00	W/068/58/00	10/10/73	14111	06189/02	00165	040X
E-1444/14110-6	0070/0070	26	MSS	DRIGINAL	702503	S/08/36/00	W/068/58/00	10/10/73	14111	06189/01	00165	040X
E-1444/14110-6	0070/0070	26	MSS	COPIA	702527	S/08/36/00	W/068/58/00	10/10/73	14111	06189/02	00165	040X
E-1444/14110-7	0070/0070	26	MSS	DRIGINAL	702504	S/08/36/00	W/068/58/00	10/10/73	14111	06189/01	00165	040X
E-1444/14110-7	0070/0070	26	MSS	COPIA	702528	S/08/36/00	W/068/58/00	10/10/73	14111	06189/02	00165	040X
E-1445/12315-4	0070/0070	25	MSS	COPIA	702321	S/02/50/00	W/043/14/00	11/10/73	12131	06202/03	00178	040X
E-1445/12315-4	0070/0070	25	MSS	DRIGINAL	702401	S/02/50/00	W/043/14/00	11/10/73	12131	06202/04	00178	040X
E-1445/12315-5	0070/0070	25	MSS	COPIA	702322	S/02/50/00	W/043/14/00	11/10/73	12131	06202/03	00178	040X
E-1445/12315-5	0070/0070	25	MSS	DRIGINAL	702402	S/02/50/00	W/043/14/00	11/10/73	12131	06202/04	00178	040X
E-1445/12315-6	0070/0070	25	MSS	COPIA	702323	S/02/50/00	W/043/14/00	11/10/73	12131	06202/03	00178	040X
E-1445/12315-6	0070/0070	25	MSS	DRIGINAL	702403	S/02/50/00	W/043/14/00	11/10/73	12131	06202/04	00178	040X
E-1445/12315-7	0070/0070	25	MSS	COPIA	702324	S/02/50/00	W/043/14/00	11/10/73	12131	06202/03	00178	040X
E-1445/12315-7	0070/0070	25	MSS	DRIGINAL	702404	S/02/50/00	W/043/14/00	11/10/73	12131	06202/04	00178	040X
E-1445/12315-4	0070/0070	26	MSS	COPIA	702161	S/02/50/00	W/043/14/00	11/10/73	12131	06202/01	00178	040X
E-1445/12315-4	0070/0070	26	MSS	DRIGINAL	702241	S/02/50/00	W/043/14/00	11/10/73	12131	06202/02	00178	040X
E-1445/12315-5	0070/0070	26	MSS	COPIA	702162	S/02/50/00	W/043/14/00	11/10/73	12131	06202/01	00178	040X
E-1445/12315-5	0070/0070	26	MSS	DRIGINAL	702242	S/02/50/00	W/043/14/00	11/10/73	12131	06202/02	00178	040X
E-1445/12315-6	0070/0070	26	MSS	COPIA	702163	S/02/50/00	W/043/14/00	11/10/73	12131	06202/01	00178	040X
E-1445/12315-6	0070/0070	26	MSS	DRIGINAL	702243	S/02/50/00	W/043/14/00	11/10/73	12131	06202/02	00178	040X
E-1445/12315-7	0070/0070	26	MSS	COPIA	702164	S/02/50/00	W/043/14/00	11/10/73	12131	06202/01	00178	040X
E-1445/12315-7	0070/0070	26	MSS	DRIGINAL	702244	S/02/50/00	W/043/14/00	11/10/73	12131	06202/02	00178	040X
E-1445/12322-4	0070/0070	25	MSS	COPIA	702325	S/04/18/00	W/043/35/00	11/10/73	12132	06202/03	00178	000X
E-1445/12322-4	0070/0070	25	MSS	DRIGINAL	702405	S/04/18/00	W/043/35/00	11/10/73	12132	06202/04	00178	000X
E-1445/12322-5	0070/0070	25	MSS	COPIA	702326	S/04/18/00	W/043/35/00	11/10/73	12132	06202/03	00178	000X
E-1445/12322-5	0070/0070	25	MSS	DRIGINAL	702406	S/04/18/00	W/043/35/00	11/10/73	12132	06202/04	00178	000X
E-1445/12322-6	0070/0070	25	MSS	COPIA	702327	S/04/18/00	W/043/35/00	11/10/73	12132	06202/03	00178	000X
E-1445/12322-6	0070/0070	25	MSS	DRIGINAL	702327	S/04/18/00	W/043/35/00	11/10/73	12132	06202/04	00178	000X
E-1445/12322-7	0070/0070	25	MSS	COPIA	702328	S/04/18/00	W/043/35/00	11/10/73	12132	06202/03	00178	000X
E-1445/12322-7	0070/0070	25	MSS	DRIGINAL	702408	S/04/18/00	W/043/35/00	11/10/73	12132	06202/04	00178	000X
E-1445/12322-4	0070/0070	26	MSS	COPIA	702165	S/04/18/00	W/043/35/00	11/10/73	12132	06202/01	00178	000X
E-1445/12322-5	0070/0070	26	MSS	DRIGINAL	702245	S/04/18/00	W/043/35/00	11/10/73	12132	06202/02	00178	000X
E-1445/12322-5	0070/0070	26	MSS	COPIA	702166	S/04/18/00	W/043/35/00	11/10/73	12132	06202/01	00178	000X
E-1445/12322-5	0070/0070	26	MSS	DRIGINAL	702246	S/04/18/00	W/043/35/00	11/10/73	12132	06202/02	00178	000X
E-1445/12322-6	0070/0070	26	MSS	COPIA	702167	S/04/18/00	W/043/35/00	11/10/73	12132	06202/01	00178	000X
E-1445/12322-6	0070/0070	26	MSS	DRIGINAL	702247	S/04/18/00	W/043/35/00	11/10/73	12132	06202/02	00178	000X
E-1445/12322-7	0070/0070	26	MSS	COPIA	702168	S/04/18/00	W/043/35/00	11/10/73	12132	06202/01	00178	000X
E-1445/12322-7	0070/0070	26	MSS	DRIGINAL	702248	S/04/18/00	W/043/35/00	11/10/73	12132	06202/02	00178	000X
E-1445/12324-4	0070/0070	25	MSS	COPIA	702329	S/05/44/00	W/043/56/00	11/10/73	12132	06202/03	00178	000X
E-1445/12324-4	0070/0070	25	MSS	DRIGINAL	702409	S/05/44/00	W/043/56/00	11/10/73	12132	06202/04	00178	000X
E-1445/12324-5	0070/0070	25	MSS	COPIA	702330	S/05/44/00	W/043/56/00	11/10/73	12132	06202/03	00178	000X
E-1445/12324-5	0070/0070	25	MSS	DRIGINAL	702410	S/05/44/00	W/043/56/00	11/10/73	12132	06202/04	00178	000X
E-1445/12324-6	0070/0070	25	MSS	COPIA	702331	S/05/44/00	W/043/56/00	11/10/73	12132	06202/03	00178	000X
E-1445/12324-6	0070/0070	25	MSS	DRIGINAL	702411	S/05/44/00	W/043/56/00	11/10/73	12132	06202/04	00178	000X
E-1445/12324-7	0070/0070	25	MSS	COPIA	702332	S/05/44/00	W/043/56/00	11/10/73	12132	06202/03	00178	000X
E-1445/12324-7	0070/0070	25	MSS	DRIGINAL	702412	S/05/44/00	W/043/56/00	11/10/73	12132	06202/04	00178	000X

INSTITUTO DE PESQUISAS ESPACIAIS

DIVISAO DE BANCOS DE DADOS

13/08/75

BANCO DE IMAGENS TERRESTRES

PAGINA 164

PRODUTO NO.	DIMENSOES	APRES	DISP	CANAL	TIPO	TOMBO	LATITUDE	LONGITUDE	DATA	HORA	N.FILME	ORBITA	COB. NUUVENS
E-1445/12324-7	0070/0070	25	MSS	7	COPIA	702412	S/05/44/00	W/043/56/00	11/10/73	12:32	06202/04	00178	000%
E-1445/12324-4	0070/0070	26	MSS	4	ORIGINAL	702169	S/05/44/00	W/043/56/00	11/10/73	12:32	06202/01	00178	000%
E-1445/12324-4	0070/0070	26	MSS	4	COPIA	702249	S/05/44/00	W/043/56/00	11/10/73	12:32	06202/02	00178	000%
E-1445/12324-5	0070/0070	26	MSS	5	ORIGINAL	702170	S/05/44/00	W/043/56/00	11/10/73	12:32	06202/01	00178	000%
E-1445/12324-6	0070/0070	26	MSS	6	COPIA	702250	S/05/44/00	W/043/56/00	11/10/73	12:32	06202/02	00178	000%
E-1445/12324-6	0070/0070	26	MSS	6	ORIGINAL	702171	S/05/44/00	W/043/56/00	11/10/73	12:32	06202/01	00178	000%
E-1445/12324-7	0070/0070	26	MSS	7	COPIA	702251	S/05/44/00	W/043/56/00	11/10/73	12:32	06202/02	00178	000%
E-1445/12324-7	0070/0070	26	MSS	7	ORIGINAL	702172	S/05/44/00	W/043/56/00	11/10/73	12:32	06202/01	00178	000%
E-1445/12331-4	0070/0070	25	MSS	4	COPIA	702333	S/07/10/00	W/044/16/00	11/10/73	12:33	06202/03	00178	020%
E-1445/12331-4	0070/0070	25	MSS	4	COPIA	702413	S/07/10/00	W/044/16/00	11/10/73	12:33	06202/04	00178	020%
E-1445/12331-5	0070/0070	25	MSS	5	COPIA	702334	S/07/10/00	W/044/16/00	11/10/73	12:33	06202/03	00178	020%
E-1445/12331-5	0070/0070	25	MSS	5	COPIA	702414	S/07/10/00	W/044/16/00	11/10/73	12:33	06202/04	00178	020%
E-1445/12331-6	0070/0070	25	MSS	6	COPIA	702335	S/07/10/00	W/044/16/00	11/10/73	12:33	06202/03	00178	020%
E-1445/12331-6	0070/0070	25	MSS	6	COPIA	702415	S/07/10/00	W/044/16/00	11/10/73	12:33	06202/04	00178	020%
E-1445/12331-7	0070/0070	25	MSS	7	COPIA	702336	S/07/10/00	W/044/16/00	11/10/73	12:33	06202/03	00178	020%
E-1445/12331-7	0070/0070	25	MSS	7	COPIA	702416	S/07/10/00	W/044/16/00	11/10/73	12:33	06202/04	00178	020%
E-1445/12331-4	0070/0070	26	MSS	4	ORIGINAL	702173	S/07/10/00	W/044/16/00	11/10/73	12:33	06202/01	00178	020%
E-1445/12331-4	0070/0070	26	MSS	4	COPIA	702253	S/07/10/00	W/044/16/00	11/10/73	12:33	06202/02	00178	020%
E-1445/12331-5	0070/0070	26	MSS	5	ORIGINAL	702174	S/07/10/00	W/044/16/00	11/10/73	12:33	06202/01	00178	020%
E-1445/12331-6	0070/0070	26	MSS	6	COPIA	702254	S/07/10/00	W/044/16/00	11/10/73	12:33	06202/02	00178	020%
E-1445/12331-6	0070/0070	26	MSS	6	ORIGINAL	702175	S/07/10/00	W/044/16/00	11/10/73	12:33	06202/01	00178	020%
E-1445/12331-7	0070/0070	26	MSS	7	COPIA	702255	S/07/10/00	W/044/16/00	11/10/73	12:33	06202/02	00178	020%
E-1445/12331-7	0070/0070	26	MSS	7	ORIGINAL	702176	S/07/10/00	W/044/16/00	11/10/73	12:33	06202/01	00178	020%
E-1445/12333-4	0070/0070	25	MSS	4	COPIA	702337	S/08/37/00	W/044/37/00	11/10/73	12:33	06202/03	00178	040%
E-1445/12333-4	0070/0070	25	MSS	4	COPIA	702417	S/08/37/00	W/044/37/00	11/10/73	12:33	06202/04	00178	040%
E-1445/12333-5	0070/0070	25	MSS	5	COPIA	702338	S/08/37/00	W/044/37/00	11/10/73	12:33	06202/03	00178	040%
E-1445/12333-5	0070/0070	25	MSS	5	COPIA	702418	S/08/37/00	W/044/37/00	11/10/73	12:33	06202/04	00178	040%
E-1445/12333-6	0070/0070	25	MSS	6	COPIA	702339	S/08/37/00	W/044/37/00	11/10/73	12:33	06202/03	00178	040%
E-1445/12333-6	0070/0070	25	MSS	6	COPIA	702419	S/08/37/00	W/044/37/00	11/10/73	12:33	06202/04	00178	040%
E-1445/12333-7	0070/0070	25	MSS	7	COPIA	702340	S/08/37/00	W/044/37/00	11/10/73	12:33	06202/03	00178	040%
E-1445/12333-7	0070/0070	25	MSS	7	COPIA	702420	S/08/37/00	W/044/37/00	11/10/73	12:33	06202/04	00178	040%
E-1445/12333-4	0070/0070	26	MSS	4	ORIGINAL	702177	S/08/37/00	W/044/37/00	11/10/73	12:33	06202/01	00178	040%
E-1445/12333-4	0070/0070	26	MSS	4	COPIA	702257	S/08/37/00	W/044/37/00	11/10/73	12:33	06202/02	00178	040%
E-1445/12333-5	0070/0070	26	MSS	5	ORIGINAL	702178	S/08/37/00	W/044/37/00	11/10/73	12:33	06202/01	00178	040%
E-1445/12333-5	0070/0070	26	MSS	5	COPIA	702258	S/08/37/00	W/044/37/00	11/10/73	12:33	06202/02	00178	040%
E-1445/12333-6	0070/0070	26	MSS	6	ORIGINAL	702179	S/08/37/00	W/044/37/00	11/10/73	12:33	06202/01	00178	040%
E-1445/12333-6	0070/0070	26	MSS	6	COPIA	702259	S/08/37/00	W/044/37/00	11/10/73	12:33	06202/02	00178	040%
E-1445/12333-7	0070/0070	26	MSS	7	ORIGINAL	702180	S/08/37/00	W/044/37/00	11/10/73	12:33	06202/01	00178	040%
E-1445/12333-7	0070/0070	26	MSS	7	COPIA	702260	S/08/37/00	W/044/37/00	11/10/73	12:33	06202/02	00178	040%
E-1445/12340-4	0070/0070	25	MSS	4	COPIA	702341	S/10/04/00	W/044/57/00	11/10/73	12:34	06202/03	00178	010%
E-1445/12340-4	0070/0070	25	MSS	4	COPIA	702421	S/10/04/00	W/044/57/00	11/10/73	12:34	06202/04	00178	010%
E-1445/12340-5	0070/0070	25	MSS	5	COPIA	702342	S/10/04/00	W/044/57/00	11/10/73	12:34	06202/03	00178	010%
E-1445/12340-5	0070/0070	25	MSS	5	COPIA	702422	S/10/04/00	W/044/57/00	11/10/73	12:34	06202/04	00178	010%
E-1445/12340-6	0070/0070	25	MSS	6	COPIA	702343	S/10/04/00	W/044/57/00	11/10/73	12:34	06202/03	00178	010%

INSTITUTO DE PESQUISAS ESPACIAIS

DIVISAO DE BANCOS DE DADOS

BANCO DE IMAGENS TERRESTRES

13/06/75

PAGINA 165

PRDUTO NO.	DIMENSOES	APRES	DISP	CANAL	TIPO	YOMBO	LATITUDE	LONGITUDE	DATA	MORA	N.FILME	ORBITA	COB.	NUVENS
E-1445/12340-6	0070/0070	25	MSS	6	COPIA	702423	S/10/04/00	W/044/57/00	11/10/73	12:34	06202/04	00178	010X	010X
E-1445/12340-7	0070/0070	25	MSS	7	COPIA	702344	S/10/04/00	W/044/57/00	11/10/73	12:34	06202/03	00178	010X	010X
E-1445/12340-7	0070/0070	25	MSS	7	COPIA	702424	S/10/04/00	W/044/57/00	11/10/73	12:34	06202/04	00178	010X	010X
E-1445/12340-4	0070/0070	26	MSS	4	ORIGINAL	702181	S/10/04/00	W/044/57/00	11/10/73	12:34	06202/01	00178	010X	010X
E-1445/12340-4	0070/0070	26	MSS	4	COPIA	702261	S/10/04/00	W/044/57/00	11/10/73	12:34	06202/02	00178	010X	010X
E-1445/12340-5	0070/0070	26	MSS	5	ORIGINAL	702182	S/10/04/00	W/044/57/00	11/10/73	12:34	06202/01	00178	010X	010X
E-1445/12340-5	0070/0070	26	MSS	5	COPIA	702262	S/10/04/00	W/044/57/00	11/10/73	12:34	06202/02	00178	010X	010X
E-1445/12340-6	0070/0070	26	MSS	6	ORIGINAL	702183	S/10/04/00	W/044/57/00	11/10/73	12:34	06202/01	00178	010X	010X
E-1445/12340-6	0070/0070	26	MSS	6	COPIA	702263	S/10/04/00	W/044/57/00	11/10/73	12:34	06202/02	00178	010X	010X
E-1445/12340-7	0070/0070	26	MSS	7	ORIGINAL	702184	S/10/04/00	W/044/57/00	11/10/73	12:34	06202/01	00178	010X	010X
E-1445/12340-7	0070/0070	26	MSS	7	COPIA	702264	S/10/04/00	W/044/57/00	11/10/73	12:34	06202/02	00178	010X	010X
E-1445/12342-4	0070/0070	25	MSS	4	COPIA	702345	S/11/30/00	W/045/18/00	11/10/73	12:34	06202/03	00178	010X	010X
E-1445/12342-4	0070/0070	25	MSS	4	COPIA	702425	S/11/30/00	W/045/18/00	11/10/73	12:34	06202/04	00178	010X	010X
E-1445/12342-5	0070/0070	25	MSS	5	COPIA	702346	S/11/30/00	W/045/18/00	11/10/73	12:34	06202/03	00178	010X	010X
E-1445/12342-5	0070/0070	25	MSS	5	COPIA	702426	S/11/30/00	W/045/18/00	11/10/73	12:34	06202/04	00178	010X	010X
E-1445/12342-6	0070/0070	25	MSS	6	COPIA	702347	S/11/30/00	W/045/18/00	11/10/73	12:34	06202/03	00178	010X	010X
E-1445/12342-6	0070/0070	25	MSS	6	COPIA	702427	S/11/30/00	W/045/18/00	11/10/73	12:34	06202/04	00178	010X	010X
E-1445/12342-7	0070/0070	25	MSS	7	COPIA	702348	S/11/30/00	W/045/18/00	11/10/73	12:34	06202/03	00178	010X	010X
E-1445/12342-7	0070/0070	25	MSS	7	COPIA	702428	S/11/30/00	W/045/18/00	11/10/73	12:34	06202/04	00178	010X	010X
E-1445/12342-4	0070/0070	26	MSS	4	ORIGINAL	702185	S/11/30/00	W/045/18/00	11/10/73	12:34	06202/01	00178	010X	010X
E-1445/12342-4	0070/0070	26	MSS	4	COPIA	702265	S/11/30/00	W/045/18/00	11/10/73	12:34	06202/02	00178	010X	010X
E-1445/12342-5	0070/0070	26	MSS	5	ORIGINAL	702186	S/11/30/00	W/045/18/00	11/10/73	12:34	06202/01	00178	010X	010X
E-1445/12342-5	0070/0070	26	MSS	5	COPIA	702266	S/11/30/00	W/045/18/00	11/10/73	12:34	06202/02	00178	010X	010X
E-1445/12342-6	0070/0070	26	MSS	6	ORIGINAL	702187	S/11/30/00	W/045/18/00	11/10/73	12:34	06202/01	00178	010X	010X
E-1445/12342-6	0070/0070	26	MSS	6	COPIA	702267	S/11/30/00	W/045/18/00	11/10/73	12:34	06202/02	00178	010X	010X
E-1445/12342-7	0070/0070	26	MSS	7	ORIGINAL	702188	S/11/30/00	W/045/18/00	11/10/73	12:34	06202/01	00178	010X	010X
E-1445/12342-7	0070/0070	26	MSS	7	COPIA	702268	S/11/30/00	W/045/18/00	11/10/73	12:34	06202/02	00178	010X	010X
E-1445/12345-4	0070/0070	25	MSS	4	COPIA	702349	S/12/56/00	W/045/38/00	11/10/73	12:34	06202/03	00178	040X	040X
E-1445/12345-4	0070/0070	25	MSS	4	COPIA	702429	S/12/56/00	W/045/38/00	11/10/73	12:34	06202/04	00178	040X	040X
E-1445/12345-5	0070/0070	25	MSS	5	COPIA	702350	S/12/56/00	W/045/38/00	11/10/73	12:34	06202/03	00178	040X	040X
E-1445/12345-5	0070/0070	25	MSS	5	COPIA	702430	S/12/56/00	W/045/38/00	11/10/73	12:34	06202/04	00178	040X	040X
E-1445/12345-6	0070/0070	25	MSS	6	COPIA	702351	S/12/56/00	W/045/38/00	11/10/73	12:34	06202/03	00178	040X	040X
E-1445/12345-6	0070/0070	25	MSS	6	COPIA	702431	S/12/56/00	W/045/38/00	11/10/73	12:34	06202/04	00178	040X	040X
E-1445/12345-7	0070/0070	25	MSS	7	COPIA	702352	S/12/56/00	W/045/38/00	11/10/73	12:34	06202/03	00178	040X	040X
E-1445/12345-7	0070/0070	25	MSS	7	COPIA	702432	S/12/56/00	W/045/38/00	11/10/73	12:34	06202/04	00178	040X	040X
E-1445/12345-4	0070/0070	26	MSS	4	ORIGINAL	702189	S/12/56/00	W/045/38/00	11/10/73	12:34	06202/01	00178	040X	040X
E-1445/12345-4	0070/0070	26	MSS	4	COPIA	702269	S/12/56/00	W/045/38/00	11/10/73	12:34	06202/02	00178	040X	040X
E-1445/12345-5	0070/0070	26	MSS	5	ORIGINAL	702190	S/12/56/00	W/045/38/00	11/10/73	12:34	06202/01	00178	040X	040X
E-1445/12345-5	0070/0070	26	MSS	5	COPIA	702270	S/12/56/00	W/045/38/00	11/10/73	12:34	06202/02	00178	040X	040X
E-1445/12345-6	0070/0070	26	MSS	6	ORIGINAL	702191	S/12/56/00	W/045/38/00	11/10/73	12:34	06202/01	00178	040X	040X
E-1445/12345-6	0070/0070	26	MSS	6	COPIA	702271	S/12/56/00	W/045/38/00	11/10/73	12:34	06202/02	00178	040X	040X
E-1445/12345-7	0070/0070	26	MSS	7	ORIGINAL	702192	S/12/56/00	W/045/38/00	11/10/73	12:34	06202/01	00178	040X	040X
E-1445/12345-7	0070/0070	26	MSS	7	COPIA	702272	S/12/56/00	W/045/38/00	11/10/73	12:34	06202/02	00178	040X	040X
E-1445/12351-4	0070/0070	25	MSS	4	COPIA	702353	S/14/23/00	W/045/59/00	11/10/73	12:35	06202/03	00178	070X	070X
E-1445/12351-4	0070/0070	25	MSS	4	COPIA	702433	S/14/23/00	W/045/59/00	11/10/73	12:35	06202/04	00178	070X	070X
E-1445/12351-5	0070/0070	25	MSS	5	COPIA	702354	S/14/23/00	W/045/59/00	11/10/73	12:35	06202/03	00178	070X	070X

INSTITUTO DE PESQUISAS ESPACIAIS

13/06/75

DIVISAO DE BANCOS DE DADOS

BANCO DE IMAGENS TERRESTRES

PAGINA 166

PRODUTO NO.	DIMENSOES	APRES	DISP	CANAL	TIPO	TOMBO	LATITUDE	LONGITUDE	DATA	HORA	NºFILME	ORBITA	COB. NUUVENS
E-1445/12351-5	0070/0070	25	MSS	5	COPIA	702334	S/14/23/00	W/045/59/00	11/10/73	12:35	06202/04	00178	070X
E-1445/12351-6	0070/0070	25	MSS	6	COPIA	702355	S/14/23/00	W/045/59/00	11/10/73	12:35	06202/03	00178	070X
E-1445/12351-6	0070/0070	25	MSS	6	COPIA	702335	S/14/23/00	W/045/59/00	11/10/73	12:35	06202/04	00178	070X
E-1445/12351-7	0070/0070	25	MSS	7	COPIA	702356	S/14/23/00	W/045/59/00	11/10/73	12:35	06202/03	00178	070X
E-1445/12351-7	0070/0070	25	MSS	7	COPIA	702336	S/14/23/00	W/045/59/00	11/10/73	12:35	06202/04	00178	070X
E-1445/12351-4	0070/0070	26	MSS	4	ORIGINAL	702193	S/14/23/00	W/045/59/00	11/10/73	12:35	06202/01	00178	070X
E-1445/12351-4	0070/0070	26	MSS	4	COPIA	702273	S/14/23/00	W/045/59/00	11/10/73	12:35	06202/02	00178	070X
E-1445/12351-5	0070/0070	26	MSS	5	ORIGINAL	702194	S/14/23/00	W/045/59/00	11/10/73	12:35	06202/01	00178	070X
E-1445/12351-5	0070/0070	26	MSS	5	COPIA	702274	S/14/23/00	W/045/59/00	11/10/73	12:35	06202/02	00178	070X
E-1445/12351-6	0070/0070	26	MSS	6	ORIGINAL	702195	S/14/23/00	W/045/59/00	11/10/73	12:35	06202/01	00178	070X
E-1445/12351-6	0070/0070	26	MSS	6	COPIA	702275	S/14/23/00	W/045/59/00	11/10/73	12:35	06202/02	00178	070X
E-1445/12351-7	0070/0070	26	MSS	7	ORIGINAL	702196	S/14/23/00	W/045/59/00	11/10/73	12:35	06202/01	00178	070X
E-1445/12351-7	0070/0070	26	MSS	7	COPIA	702276	S/14/23/00	W/045/59/00	11/10/73	12:35	06202/02	00178	070X
E-1445/12354-4	0070/0070	25	MSS	4	COPIA	702357	S/15/49/00	W/046/20/00	11/10/73	12:35	06202/03	00178	070X
E-1445/12354-4	0070/0070	25	MSS	4	COPIA	702337	S/15/49/00	W/046/20/00	11/10/73	12:35	06202/04	00178	070X
E-1445/12354-5	0070/0070	25	MSS	5	COPIA	702358	S/15/49/00	W/046/20/00	11/10/73	12:35	06202/03	00178	070X
E-1445/12354-5	0070/0070	25	MSS	5	COPIA	702338	S/15/49/00	W/046/20/00	11/10/73	12:35	06202/04	00178	070X
E-1445/12354-6	0070/0070	25	MSS	6	COPIA	702359	S/15/49/00	W/046/20/00	11/10/73	12:35	06202/03	00178	070X
E-1445/12354-6	0070/0070	25	MSS	6	COPIA	702339	S/15/49/00	W/046/20/00	11/10/73	12:35	06202/04	00178	070X
E-1445/12354-7	0070/0070	25	MSS	7	COPIA	702360	S/15/49/00	W/046/20/00	11/10/73	12:35	06202/03	00178	070X
E-1445/12354-7	0070/0070	25	MSS	7	COPIA	702340	S/15/49/00	W/046/20/00	11/10/73	12:35	06202/04	00178	070X
E-1445/12354-4	0070/0070	26	MSS	4	ORIGINAL	702197	S/15/49/00	W/046/20/00	11/10/73	12:35	06202/01	00178	070X
E-1445/12354-4	0070/0070	26	MSS	4	COPIA	702277	S/15/49/00	W/046/20/00	11/10/73	12:35	06202/02	00178	070X
E-1445/12354-5	0070/0070	26	MSS	5	ORIGINAL	702198	S/15/49/00	W/046/20/00	11/10/73	12:35	06202/01	00178	070X
E-1445/12354-5	0070/0070	26	MSS	5	COPIA	702278	S/15/49/00	W/046/20/00	11/10/73	12:35	06202/02	00178	070X
E-1445/12354-6	0070/0070	26	MSS	6	ORIGINAL	702199	S/15/49/00	W/046/20/00	11/10/73	12:35	06202/01	00178	070X
E-1445/12354-6	0070/0070	26	MSS	6	COPIA	702279	S/15/49/00	W/046/20/00	11/10/73	12:35	06202/02	00178	070X
E-1445/12354-7	0070/0070	26	MSS	7	ORIGINAL	702200	S/15/49/00	W/046/20/00	11/10/73	12:35	06202/01	00178	070X
E-1445/12354-7	0070/0070	26	MSS	7	COPIA	702280	S/15/49/00	W/046/20/00	11/10/73	12:35	06202/02	00178	070X
E-1445/12360-4	0070/0070	25	MSS	4	COPIA	702361	S/17/15/00	W/046/41/00	11/10/73	12:36	06202/03	00178	080X
E-1445/12360-4	0070/0070	25	MSS	4	COPIA	702441	S/17/15/00	W/046/41/00	11/10/73	12:36	06202/04	00178	080X
E-1445/12360-5	0070/0070	25	MSS	5	COPIA	702362	S/17/15/00	W/046/41/00	11/10/73	12:36	06202/03	00178	080X
E-1445/12360-5	0070/0070	25	MSS	5	COPIA	702442	S/17/15/00	W/046/41/00	11/10/73	12:36	06202/04	00178	080X
E-1445/12360-6	0070/0070	25	MSS	6	COPIA	702363	S/17/15/00	W/046/41/00	11/10/73	12:36	06202/03	00178	080X
E-1445/12360-6	0070/0070	25	MSS	6	COPIA	702443	S/17/15/00	W/046/41/00	11/10/73	12:36	06202/04	00178	080X
E-1445/12360-7	0070/0070	25	MSS	7	COPIA	702364	S/17/15/00	W/046/41/00	11/10/73	12:36	06202/03	00178	080X
E-1445/12360-7	0070/0070	25	MSS	7	COPIA	702444	S/17/15/00	W/046/41/00	11/10/73	12:36	06202/04	00178	080X
E-1445/12360-4	0070/0070	26	MSS	4	ORIGINAL	702201	S/17/15/00	W/046/41/00	11/10/73	12:36	06202/01	00178	080X
E-1445/12360-4	0070/0070	26	MSS	4	COPIA	702281	S/17/15/00	W/046/41/00	11/10/73	12:36	06202/02	00178	080X
E-1445/12360-5	0070/0070	26	MSS	5	ORIGINAL	702202	S/17/15/00	W/046/41/00	11/10/73	12:36	06202/01	00178	080X
E-1445/12360-5	0070/0070	26	MSS	5	COPIA	702282	S/17/15/00	W/046/41/00	11/10/73	12:36	06202/02	00178	080X
E-1445/12360-6	0070/0070	26	MSS	6	ORIGINAL	702203	S/17/15/00	W/046/41/00	11/10/73	12:36	06202/01	00178	080X
E-1445/12360-6	0070/0070	26	MSS	6	COPIA	702283	S/17/15/00	W/046/41/00	11/10/73	12:36	06202/02	00178	080X
E-1445/12360-7	0070/0070	26	MSS	7	ORIGINAL	702204	S/17/15/00	W/046/41/00	11/10/73	12:36	06202/01	00178	080X
E-1445/12360-7	0070/0070	26	MSS	7	COPIA	702284	S/17/15/00	W/046/41/00	11/10/73	12:36	06202/02	00178	080X
E-1445/12363-4	0070/0070	25	MSS	4	COPIA	702365	S/16/41/00	W/047/03/00	11/10/73	12:36	06202/03	00178	040X

INSTITUTO DE PESQUISAS ESPACIAIS

DIVISAO DE BANCOS DE DADOS

BANCO DE IMAGENS TERRESTRES

13/08/75

PAGINA 167

PRODUTO NO.	DIMENSOES APRES DISP	CANAL	TIPO	TOMBO	LATITUDE	LONGITUDE	DATA	HORA	N.FILME	ORBITA	COB.	NUVENS
E-1445/12363-4	0070/0070	25	MSS	4	COPIA	702445 S/18/41/00	W/047/03/00	11/10/73	12:36	06202/04	00178	040%
E-1445/12363-5	0070/0070	25	MSS	5	COPIA	702366 S/18/41/00	W/047/03/00	11/10/73	12:36	06202/03	00178	040%
E-1445/12363-6	0070/0070	25	MSS	5	COPIA	702446 S/18/41/00	W/047/03/00	11/10/73	12:36	06202/04	00178	040%
E-1445/12363-7	0070/0070	25	MSS	6	COPIA	702367 S/18/41/00	W/047/03/00	11/10/73	12:36	06202/03	00178	040%
E-1445/12363-8	0070/0070	25	MSS	6	COPIA	702447 S/18/41/00	W/047/03/00	11/10/73	12:36	06202/04	00178	040%
E-1445/12363-9	0070/0070	25	MSS	7	COPIA	702368 S/18/41/00	W/047/03/00	11/10/73	12:36	06202/03	00178	040%
E-1445/12363-10	0070/0070	25	MSS	7	COPIA	702448 S/18/41/00	W/047/03/00	11/10/73	12:36	06202/04	00178	040%
E-1445/12363-11	0070/0070	26	MSS	4	ORIGINAL	702205 S/18/41/00	W/047/03/00	11/10/73	12:36	06202/01	00178	040%
E-1445/12363-12	0070/0070	26	MSS	4	COPIA	702285 S/18/41/00	W/047/03/00	11/10/73	12:36	06202/02	00178	040%
E-1445/12363-13	0070/0070	26	MSS	5	ORIGINAL	702206 S/18/41/00	W/047/03/00	11/10/73	12:36	06202/01	00178	040%
E-1445/12363-14	0070/0070	26	MSS	5	COPIA	702286 S/18/41/00	W/047/03/00	11/10/73	12:36	06202/02	00178	040%
E-1445/12363-15	0070/0070	26	MSS	6	ORIGINAL	702207 S/18/41/00	W/047/03/00	11/10/73	12:36	06202/01	00178	040%
E-1445/12363-16	0070/0070	26	MSS	6	COPIA	702287 S/18/41/00	W/047/03/00	11/10/73	12:36	06202/02	00178	040%
E-1445/12363-17	0070/0070	26	MSS	7	ORIGINAL	702208 S/18/41/00	W/047/03/00	11/10/73	12:36	06202/01	00178	040%
E-1445/12363-18	0070/0070	26	MSS	7	COPIA	702288 S/18/41/00	W/047/03/00	11/10/73	12:36	06202/02	00178	040%
E-1445/12365-1	0070/0070	25	MSS	4	COPIA	702369 S/20/07/00	W/047/24/00	11/10/73	12:36	06202/03	00178	040%
E-1445/12365-2	0070/0070	25	MSS	4	COPIA	702449 S/20/07/00	W/047/24/00	11/10/73	12:36	06202/04	00178	040%
E-1445/12365-3	0070/0070	25	MSS	5	COPIA	702370 S/20/07/00	W/047/24/00	11/10/73	12:36	06202/03	00178	040%
E-1445/12365-4	0070/0070	25	MSS	5	COPIA	702450 S/20/07/00	W/047/24/00	11/10/73	12:36	06202/04	00178	040%
E-1445/12365-5	0070/0070	25	MSS	6	COPIA	702371 S/20/07/00	W/047/24/00	11/10/73	12:36	06202/03	00178	040%
E-1445/12365-6	0070/0070	25	MSS	6	COPIA	702451 S/20/07/00	W/047/24/00	11/10/73	12:36	06202/04	00178	040%
E-1445/12365-7	0070/0070	25	MSS	7	COPIA	702372 S/20/07/00	W/047/24/00	11/10/73	12:36	06202/03	00178	040%
E-1445/12365-8	0070/0070	25	MSS	7	COPIA	702452 S/20/07/00	W/047/24/00	11/10/73	12:36	06202/04	00178	040%
E-1445/12365-9	0070/0070	26	MSS	4	ORIGINAL	702209 S/20/07/00	W/047/24/00	11/10/73	12:36	06202/01	00178	040%
E-1445/12365-10	0070/0070	26	MSS	4	COPIA	702289 S/20/07/00	W/047/24/00	11/10/73	12:36	06202/02	00178	040%
E-1445/12365-11	0070/0070	26	MSS	5	ORIGINAL	702210 S/20/07/00	W/047/24/00	11/10/73	12:36	06202/01	00178	040%
E-1445/12365-12	0070/0070	26	MSS	5	COPIA	702290 S/20/07/00	W/047/24/00	11/10/73	12:36	06202/02	00178	040%
E-1445/12365-13	0070/0070	26	MSS	6	ORIGINAL	702211 S/20/07/00	W/047/24/00	11/10/73	12:36	06202/01	00178	040%
E-1445/12365-14	0070/0070	26	MSS	6	COPIA	702291 S/20/07/00	W/047/24/00	11/10/73	12:36	06202/02	00178	040%
E-1445/12365-15	0070/0070	26	MSS	7	ORIGINAL	702212 S/20/07/00	W/047/24/00	11/10/73	12:36	06202/01	00178	040%
E-1445/12365-16	0070/0070	26	MSS	7	COPIA	702292 S/20/07/00	W/047/24/00	11/10/73	12:36	06202/02	00178	040%
E-1445/12372-1	0070/0070	25	MSS	4	COPIA	702373 S/21/34/00	W/047/46/00	11/10/73	12:37	06202/03	00178	100%
E-1445/12372-2	0070/0070	25	MSS	4	COPIA	702453 S/21/34/00	W/047/46/00	11/10/73	12:37	06202/04	00178	100%
E-1445/12372-3	0070/0070	25	MSS	5	COPIA	702374 S/21/34/00	W/047/46/00	11/10/73	12:37	06202/03	00178	100%
E-1445/12372-4	0070/0070	25	MSS	5	COPIA	702454 S/21/34/00	W/047/46/00	11/10/73	12:37	06202/04	00178	100%
E-1445/12372-5	0070/0070	25	MSS	6	COPIA	702375 S/21/34/00	W/047/46/00	11/10/73	12:37	06202/03	00178	100%
E-1445/12372-6	0070/0070	25	MSS	6	COPIA	702455 S/21/34/00	W/047/46/00	11/10/73	12:37	06202/04	00178	100%
E-1445/12372-7	0070/0070	25	MSS	7	COPIA	702376 S/21/34/00	W/047/46/00	11/10/73	12:37	06202/03	00178	100%
E-1445/12372-8	0070/0070	25	MSS	7	COPIA	702456 S/21/34/00	W/047/46/00	11/10/73	12:37	06202/04	00178	100%
E-1445/12372-9	0070/0070	26	MSS	4	ORIGINAL	702213 S/21/34/00	W/047/46/00	11/10/73	12:37	06202/01	00178	100%
E-1445/12372-10	0070/0070	26	MSS	4	COPIA	702293 S/21/34/00	W/047/46/00	11/10/73	12:37	06202/02	00178	100%
E-1445/12372-11	0070/0070	26	MSS	5	ORIGINAL	702214 S/21/34/00	W/047/46/00	11/10/73	12:37	06202/01	00178	100%
E-1445/12372-12	0070/0070	26	MSS	5	COPIA	702294 S/21/34/00	W/047/46/00	11/10/73	12:37	06202/02	00178	100%
E-1445/12372-13	0070/0070	26	MSS	6	ORIGINAL	702215 S/21/34/00	W/047/46/00	11/10/73	12:37	06202/01	00178	100%
E-1445/12372-14	0070/0070	26	MSS	6	COPIA	702295 S/21/34/00	W/047/46/00	11/10/73	12:37	06202/02	00178	100%
E-1445/12372-15	0070/0070	26	MSS	7	ORIGINAL	702216 S/21/34/00	W/047/46/00	11/10/73	12:37	06202/01	00178	100%

INSTITUTO DE PESQUISAS ESPACIAIS

DIVISAO DE BANCOS DE DADOS

13/08/75

BANCO DE IMAGENS TERRESTRES

PAGINA 16B

PRODUTO NO.	DIMENS0ES	APRES	DISP	CANAL	TIPO	TOMBO	LATITUDE	LONGITUDE	DATA	HDRA	N.FILME	ORBITA	C0B.	NUVENS
E-1445/12372-7	0070/0070	26	MSS	7	COPIA	702296	S/21/34/00	W/047/46/00	11/10/73	12137	06202/02	00178	100X	100X
E-1445/12374-4	0070/0070	25	MSS	4	COPIA	702377	S/23/01/00	W/048/08/00	11/10/73	12137	06202/03	00178	100X	100X
E-1445/12374-4	0070/0070	25	MSS	4	COPIA	702457	S/23/01/00	W/048/08/00	11/10/73	12137	06202/04	00178	100X	100X
E-1445/12374-5	0070/0070	25	MSS	5	COPIA	702376	S/23/01/00	W/048/08/00	11/10/73	12137	06202/03	00178	100X	100X
E-1445/12374-5	0070/0070	25	MSS	5	COPIA	702458	S/23/01/00	W/048/08/00	11/10/73	12137	06202/04	00178	100X	100X
E-1445/12374-6	0070/0070	25	MSS	6	COPIA	702379	S/23/01/00	W/048/08/00	11/10/73	12137	06202/03	00178	100X	100X
E-1445/12374-6	0070/0070	25	MSS	6	COPIA	702459	S/23/01/00	W/048/08/00	11/10/73	12137	06202/04	00178	100X	100X
E-1445/12374-7	0070/0070	25	MSS	7	COPIA	702380	S/23/01/00	W/048/08/00	11/10/73	12137	06202/03	00178	100X	100X
E-1445/12374-7	0070/0070	25	MSS	7	COPIA	702460	S/23/01/00	W/048/08/00	11/10/73	12137	06202/04	00178	100X	100X
E-1445/12374-4	0070/0070	26	MSS	4	ORIGINAL	702217	S/23/01/00	W/048/08/00	11/10/73	12137	06202/01	00178	100X	100X
E-1445/12374-4	0070/0070	26	MSS	4	COPIA	702297	S/23/01/00	W/048/08/00	11/10/73	12137	06202/02	00178	100X	100X
E-1445/12374-5	0070/0070	26	MSS	5	ORIGINAL	702218	S/23/01/00	W/048/08/00	11/10/73	12137	06202/01	00178	100X	100X
E-1445/12374-5	0070/0070	26	MSS	5	COPIA	702298	S/23/01/00	W/048/08/00	11/10/73	12137	06202/02	00178	100X	100X
E-1445/12374-6	0070/0070	26	MSS	6	ORIGINAL	702219	S/23/01/00	W/048/08/00	11/10/73	12137	06202/01	00178	100X	100X
E-1445/12374-6	0070/0070	26	MSS	6	COPIA	702299	S/23/01/00	W/048/08/00	11/10/73	12137	06202/02	00178	100X	100X
E-1445/12374-7	0070/0070	26	MSS	7	ORIGINAL	702220	S/23/01/00	W/048/08/00	11/10/73	12137	06202/01	00178	100X	100X
E-1445/12374-7	0070/0070	26	MSS	7	COPIA	702300	S/23/01/00	W/048/08/00	11/10/73	12137	06202/02	00178	100X	100X
E-1445/12381-4	0070/0070	25	MSS	4	COPIA	702361	S/24/27/00	W/048/30/00	11/10/73	12138	06202/03	00178	100X	100X
E-1445/12381-4	0070/0070	25	MSS	4	COPIA	702461	S/24/27/00	W/048/30/00	11/10/73	12138	06202/04	00178	100X	100X
E-1445/12381-5	0070/0070	25	MSS	5	COPIA	702382	S/24/27/00	W/048/30/00	11/10/73	12138	06202/03	00178	100X	100X
E-1445/12381-5	0070/0070	25	MSS	5	COPIA	702462	S/24/27/00	W/048/30/00	11/10/73	12138	06202/04	00178	100X	100X
E-1445/12381-6	0070/0070	25	MSS	6	COPIA	702383	S/24/27/00	W/048/30/00	11/10/73	12138	06202/03	00178	100X	100X
E-1445/12381-6	0070/0070	25	MSS	6	COPIA	702463	S/24/27/00	W/048/30/00	11/10/73	12138	06202/04	00178	100X	100X
E-1445/12381-7	0070/0070	25	MSS	7	COPIA	702384	S/24/27/00	W/048/30/00	11/10/73	12138	06202/03	00178	100X	100X
E-1445/12381-7	0070/0070	25	MSS	7	COPIA	702464	S/24/27/00	W/048/30/00	11/10/73	12138	06202/04	00178	100X	100X
E-1445/12381-4	0070/0070	26	MSS	4	ORIGINAL	702221	S/24/27/00	W/048/30/00	11/10/73	12138	06202/01	00178	100X	100X
E-1445/12381-4	0070/0070	26	MSS	4	COPIA	702301	S/24/27/00	W/048/30/00	11/10/73	12138	06202/02	00178	100X	100X
E-1445/12381-5	0070/0070	26	MSS	5	ORIGINAL	702222	S/24/27/00	W/048/30/00	11/10/73	12138	06202/01	00178	100X	100X
E-1445/12381-5	0070/0070	26	MSS	5	COPIA	702302	S/24/27/00	W/048/30/00	11/10/73	12138	06202/02	00178	100X	100X
E-1445/12381-6	0070/0070	26	MSS	6	ORIGINAL	702223	S/24/27/00	W/048/30/00	11/10/73	12138	06202/01	00178	100X	100X
E-1445/12381-6	0070/0070	26	MSS	6	COPIA	702303	S/24/27/00	W/048/30/00	11/10/73	12138	06202/02	00178	100X	100X
E-1445/12381-7	0070/0070	26	MSS	7	ORIGINAL	702224	S/24/27/00	W/048/30/00	11/10/73	12138	06202/01	00178	100X	100X
E-1445/12381-7	0070/0070	26	MSS	7	COPIA	702304	S/24/27/00	W/048/30/00	11/10/73	12138	06202/02	00178	100X	100X
E-1445/12383-4	0070/0070	25	MSS	4	COPIA	702385	S/25/52/00	W/048/53/00	11/10/73	12138	06202/03	00178	090X	090X
E-1445/12383-4	0070/0070	25	MSS	4	COPIA	702465	S/25/52/00	W/048/53/00	11/10/73	12138	06202/04	00178	090X	090X
E-1445/12383-5	0070/0070	25	MSS	5	COPIA	702386	S/25/52/00	W/048/53/00	11/10/73	12138	06202/03	00178	090X	090X
E-1445/12383-5	0070/0070	25	MSS	5	COPIA	702466	S/25/52/00	W/048/53/00	11/10/73	12138	06202/04	00178	090X	090X
E-1445/12383-6	0070/0070	25	MSS	6	COPIA	702387	S/25/52/00	W/048/53/00	11/10/73	12138	06202/03	00178	090X	090X
E-1445/12383-6	0070/0070	25	MSS	6	COPIA	702467	S/25/52/00	W/048/53/00	11/10/73	12138	06202/04	00178	090X	090X
E-1445/12383-7	0070/0070	25	MSS	7	COPIA	702388	S/25/52/00	W/048/53/00	11/10/73	12138	06202/03	00178	090X	090X
E-1445/12383-7	0070/0070	25	MSS	7	COPIA	702468	S/25/52/00	W/048/53/00	11/10/73	12138	06202/04	00178	090X	090X
E-1445/12383-4	0070/0070	26	MSS	4	ORIGINAL	702225	S/25/52/00	W/048/53/00	11/10/73	12138	06202/01	00178	090X	090X
E-1445/12383-4	0070/0070	26	MSS	4	COPIA	702305	S/25/52/00	W/048/53/00	11/10/73	12138	06202/02	00178	090X	090X
E-1445/12383-5	0070/0070	26	MSS	5	ORIGINAL	702226	S/25/52/00	W/048/53/00	11/10/73	12138	06202/01	00178	090X	090X
E-1445/12383-5	0070/0070	26	MSS	5	COPIA	702306	S/25/52/00	W/048/53/00	11/10/73	12138	06202/02	00178	090X	090X
E-1445/12383-6	0070/0070	26	MSS	6	ORIGINAL	702227	S/25/52/00	W/048/53/00	11/10/73	12138	06202/01	00178	090X	090X

INSTITUTO DE PESQUISAS ESPACIAIS

DIVISAO DE BANCOS DE DADOS

BANCO DE IMAGENS TERRESTRES

13/08/75

PAGINA 169

PRODUTO NO.	DIMENS0ES APRES DISP	CANAL	TIPO	TORNO	LATITUDE	LONGITUDE	DATA	HORA	N.FILME	ORBITA	NUVENS	
E-1445/12383-6	0070/0070	26	MSS	6	COPIA	702307 S/25/52/00	W/048/53/00	11/10/73	12:38	06202/02	00178	070X
E-1445/12383-7	0070/0070	26	MSS	7	ORIGINAL	702228 S/25/52/00	W/048/53/00	11/10/73	12:38	06202/01	00178	070X
E-1445/12383-7	0070/0070	26	MSS	7	ORIGINAL	702228 S/25/52/00	W/048/53/00	11/10/73	12:38	06202/01	00178	070X
E-1445/12390-4	0070/0070	25	MSS	4	COPIA	702308 S/27/19/00	W/049/17/00	11/10/73	12:39	06202/02	00178	060X
E-1445/12390-4	0070/0070	25	MSS	4	COPIA	702309 S/27/19/00	W/049/17/00	11/10/73	12:39	06202/03	00178	060X
E-1445/12390-5	0070/0070	25	MSS	5	COPIA	702469 S/27/19/00	W/049/17/00	11/10/73	12:39	06202/04	00178	060X
E-1445/12390-5	0070/0070	25	MSS	5	COPIA	702390 S/27/19/00	W/049/17/00	11/10/73	12:39	06202/03	00178	060X
E-1445/12390-6	0070/0070	25	MSS	6	COPIA	702470 S/27/19/00	W/049/17/00	11/10/73	12:39	06202/04	00178	060X
E-1445/12390-6	0070/0070	25	MSS	6	COPIA	702391 S/27/19/00	W/049/17/00	11/10/73	12:39	06202/03	00178	060X
E-1445/12390-6	0070/0070	25	MSS	6	COPIA	702471 S/27/19/00	W/049/17/00	11/10/73	12:39	06202/04	00178	060X
E-1445/12390-7	0070/0070	25	MSS	7	COPIA	702392 S/27/19/00	W/049/17/00	11/10/73	12:39	06202/03	00178	060X
E-1445/12390-7	0070/0070	25	MSS	7	COPIA	702392 S/27/19/00	W/049/17/00	11/10/73	12:39	06202/03	00178	060X
E-1445/12390-4	0070/0070	26	MSS	4	ORIGINAL	702472 S/27/19/00	W/049/17/00	11/10/73	12:39	06202/04	00178	060X
E-1445/12390-4	0070/0070	26	MSS	4	ORIGINAL	702229 S/27/19/00	W/049/17/00	11/10/73	12:39	06202/01	00178	060X
E-1445/12390-5	0070/0070	26	MSS	5	COPIA	702309 S/27/19/00	W/049/17/00	11/10/73	12:39	06202/02	00178	060X
E-1445/12390-5	0070/0070	26	MSS	5	ORIGINAL	702230 S/27/19/00	W/049/17/00	11/10/73	12:39	06202/01	00178	060X
E-1445/12390-6	0070/0070	26	MSS	6	COPIA	702310 S/27/19/00	W/049/17/00	11/10/73	12:39	06202/02	00178	060X
E-1445/12390-6	0070/0070	26	MSS	6	ORIGINAL	702231 S/27/19/00	W/049/17/00	11/10/73	12:39	06202/01	00178	060X
E-1445/12390-6	0070/0070	26	MSS	6	ORIGINAL	702231 S/27/19/00	W/049/17/00	11/10/73	12:39	06202/01	00178	060X
E-1445/12390-7	0070/0070	26	MSS	7	COPIA	702311 S/27/19/00	W/049/17/00	11/10/73	12:39	06202/02	00178	060X
E-1445/12390-7	0070/0070	26	MSS	7	ORIGINAL	702232 S/27/19/00	W/049/17/00	11/10/73	12:39	06202/01	00178	060X
E-1445/12390-7	0070/0070	26	MSS	7	ORIGINAL	702232 S/27/19/00	W/049/17/00	11/10/73	12:39	06202/02	00178	060X
E-1445/12392-4	0070/0070	25	MSS	4	COPIA	702393 S/28/45/00	W/049/42/00	11/10/73	12:39	06202/03	00178	070X
E-1445/12392-4	0070/0070	25	MSS	4	COPIA	702473 S/28/45/00	W/049/42/00	11/10/73	12:39	06202/04	00178	070X
E-1445/12392-5	0070/0070	25	MSS	5	COPIA	702394 S/28/45/00	W/049/42/00	11/10/73	12:39	06202/03	00178	070X
E-1445/12392-5	0070/0070	25	MSS	5	COPIA	702474 S/28/45/00	W/049/42/00	11/10/73	12:39	06202/04	00178	070X
E-1445/12392-6	0070/0070	25	MSS	6	COPIA	702395 S/28/45/00	W/049/42/00	11/10/73	12:39	06202/03	00178	070X
E-1445/12392-6	0070/0070	25	MSS	6	COPIA	702475 S/28/45/00	W/049/42/00	11/10/73	12:39	06202/04	00178	070X
E-1445/12392-7	0070/0070	25	MSS	7	COPIA	702396 S/28/45/00	W/049/42/00	11/10/73	12:39	06202/03	00178	070X
E-1445/12392-7	0070/0070	25	MSS	7	COPIA	702476 S/28/45/00	W/049/42/00	11/10/73	12:39	06202/04	00178	070X
E-1445/12392-4	0070/0070	26	MSS	4	ORIGINAL	702233 S/28/45/00	W/049/42/00	11/10/73	12:39	06202/01	00178	070X
E-1445/12392-4	0070/0070	26	MSS	4	ORIGINAL	702233 S/28/45/00	W/049/42/00	11/10/73	12:39	06202/02	00178	070X
E-1445/12392-5	0070/0070	26	MSS	5	ORIGINAL	702234 S/28/45/00	W/049/42/00	11/10/73	12:39	06202/01	00178	070X
E-1445/12392-5	0070/0070	26	MSS	5	ORIGINAL	702234 S/28/45/00	W/049/42/00	11/10/73	12:39	06202/02	00178	070X
E-1445/12392-6	0070/0070	26	MSS	6	ORIGINAL	702235 S/28/45/00	W/049/42/00	11/10/73	12:39	06202/01	00178	070X
E-1445/12392-6	0070/0070	26	MSS	6	ORIGINAL	702235 S/28/45/00	W/049/42/00	11/10/73	12:39	06202/02	00178	070X
E-1445/12392-7	0070/0070	26	MSS	7	ORIGINAL	702236 S/28/45/00	W/049/42/00	11/10/73	12:39	06202/01	00178	070X
E-1445/12392-7	0070/0070	26	MSS	7	ORIGINAL	702236 S/28/45/00	W/049/42/00	11/10/73	12:39	06202/02	00178	070X
E-1445/12395-4	0070/0070	25	MSS	4	COPIA	702397 S/30/11/00	W/050/06/00	11/10/73	12:39	06202/03	00178	060X
E-1445/12395-4	0070/0070	25	MSS	4	COPIA	702477 S/30/11/00	W/050/06/00	11/10/73	12:39	06202/04	00178	060X
E-1445/12395-5	0070/0070	25	MSS	5	COPIA	702398 S/30/11/00	W/050/06/00	11/10/73	12:39	06202/03	00178	060X
E-1445/12395-5	0070/0070	25	MSS	5	COPIA	702478 S/30/11/00	W/050/06/00	11/10/73	12:39	06202/04	00178	060X
E-1445/12395-6	0070/0070	25	MSS	6	COPIA	702399 S/30/11/00	W/050/06/00	11/10/73	12:39	06202/03	00178	060X
E-1445/12395-6	0070/0070	25	MSS	6	COPIA	702479 S/30/11/00	W/050/06/00	11/10/73	12:39	06202/04	00178	060X
E-1445/12395-7	0070/0070	25	MSS	7	COPIA	702400 S/30/11/00	W/050/06/00	11/10/73	12:39	06202/03	00178	060X
E-1445/12395-7	0070/0070	25	MSS	7	COPIA	702480 S/30/11/00	W/050/06/00	11/10/73	12:39	06202/04	00178	060X
E-1445/12395-4	0070/0070	26	MSS	4	ORIGINAL	702237 S/30/11/00	W/040/06/00	11/10/73	12:39	06202/01	00178	060X
E-1445/12395-4	0070/0070	26	MSS	4	ORIGINAL	702237 S/30/11/00	W/040/06/00	11/10/73	12:39	06202/02	00178	060X
E-1445/12395-5	0070/0070	26	MSS	5	ORIGINAL	702238 S/30/11/00	W/040/06/00	11/10/73	12:39	06202/01	00178	060X

INSTITUTO DE PESQUISAS ESPACIAIS

DIVISAO DE BANCOS DE DADOS

13/08/75

BANCO DE IMAGENS TERRESTRES

PAGINA 170

PRODUTO NO.	DIMENSOES	APRES	DISP	CANAL	TIPO	TORBO	LATITUDE	LONGITUDE	DATA	HORA	NAFILME	ORBITA	COB.	NUVENS
E-1445/12395-5	0070/0070	26	MSS	5	COPIA	702318	S/30/11/00	W/050/06/00	11/10/73	12:39	06202/02	00178	060%	060%
E-1445/12395-6	0070/0070	26	MSS	6	ORIGINAL	702239	S/30/11/00	W/040/06/00	11/10/73	12:39	06202/01	00178	060%	060%
E-1445/12395-6	0070/0070	26	MSS	6	COPIA	702319	S/30/11/00	W/050/06/00	11/10/73	12:39	06202/02	00178	060%	060%
E-1445/12395-7	0070/0070	26	MSS	7	ORIGINAL	702240	S/30/11/00	W/040/06/00	11/10/73	12:39	06202/01	00178	060%	060%
E-1445/12395-7	0070/0070	26	MSS	7	COPIA	702320	S/30/11/00	W/050/06/00	11/10/73	12:39	06202/02	00178	060%	060%
E-1449/13010-4	0070/0070	25	MSS	4	COPIA	708703	S/24/29/00	W/054/13/00	15/10/73	13:01	06258/02	00234	000%	000%
E-1449/13010-5	0070/0070	25	MSS	5	COPIA	708704	S/24/29/00	W/054/13/00	15/10/73	13:01	06258/02	00234	000%	000%
E-1449/13010-6	0070/0070	25	MSS	6	COPIA	708705	S/24/29/00	W/054/13/00	15/10/73	13:01	06258/02	00234	000%	000%
E-1449/13010-7	0070/0070	25	MSS	7	COPIA	708706	S/24/29/00	W/054/13/00	15/10/73	13:01	06258/02	00234	000%	000%
E-1449/13010-4	0070/0070	26	MSS	4	ORIGINAL	708699	S/24/29/00	W/054/13/00	15/10/73	13:01	06258/01	00234	000%	000%
E-1449/13010-5	0070/0070	26	MSS	5	ORIGINAL	708700	S/24/29/00	W/054/13/00	15/10/73	13:01	06258/01	00234	000%	000%
E-1449/13010-6	0070/0070	26	MSS	6	ORIGINAL	708701	S/24/29/00	W/054/13/00	15/10/73	13:01	06258/01	00234	000%	000%
E-1449/13010-7	0070/0070	26	MSS	7	ORIGINAL	708702	S/24/29/00	W/054/13/00	15/10/73	13:01	06258/01	00234	000%	000%
E-1449/14380-4	0070/0070	25	MSS	4	COPIA	708731	S/02/52/00	W/074/47/00	15/10/73	14:38	06259/02	00235	060%	060%
E-1449/14380-5	0070/0070	25	MSS	5	COPIA	708732	S/02/52/00	W/074/47/00	15/10/73	14:38	06259/02	00235	060%	060%
E-1449/14380-6	0070/0070	25	MSS	6	COPIA	708733	S/02/52/00	W/074/47/00	15/10/73	14:38	06259/02	00235	060%	060%
E-1449/14380-7	0070/0070	25	MSS	7	COPIA	708734	S/02/52/00	W/074/47/00	15/10/73	14:38	06259/02	00235	060%	060%
E-1449/14380-4	0070/0070	26	MSS	4	ORIGINAL	708707	S/02/52/00	W/074/47/00	15/10/73	14:38	06259/01	00235	060%	060%
E-1449/14380-5	0070/0070	26	MSS	5	ORIGINAL	708708	S/02/52/00	W/074/47/00	15/10/73	14:38	06259/01	00235	060%	060%
E-1449/14380-6	0070/0070	26	MSS	6	ORIGINAL	708709	S/02/52/00	W/074/47/00	15/10/73	14:38	06259/01	00235	060%	060%
E-1449/14380-7	0070/0070	26	MSS	7	ORIGINAL	708710	S/02/52/00	W/074/47/00	15/10/73	14:38	06259/01	00235	060%	060%
E-1449/14382-4	0070/0070	25	MSS	4	COPIA	708735	S/04/18/00	W/075/07/00	15/10/73	14:38	06259/02	00235	050%	050%
E-1449/14382-5	0070/0070	25	MSS	5	COPIA	708736	S/04/18/00	W/075/07/00	15/10/73	14:38	06259/02	00235	050%	050%
E-1449/14382-6	0070/0070	25	MSS	6	COPIA	708737	S/04/18/00	W/075/07/00	15/10/73	14:38	06259/02	00235	050%	050%
E-1449/14382-7	0070/0070	25	MSS	7	COPIA	708738	S/04/18/00	W/075/07/00	15/10/73	14:38	06259/02	00235	050%	050%
E-1449/14382-4	0070/0070	26	MSS	4	ORIGINAL	708711	S/04/18/00	W/075/07/00	15/10/73	14:38	06259/01	00235	050%	050%
E-1449/14382-5	0070/0070	26	MSS	5	ORIGINAL	708712	S/04/18/00	W/075/07/00	15/10/73	14:38	06259/01	00235	050%	050%
E-1449/14382-6	0070/0070	26	MSS	6	ORIGINAL	708713	S/04/18/00	W/075/07/00	15/10/73	14:38	06259/01	00235	050%	050%
E-1449/14382-7	0070/0070	26	MSS	7	ORIGINAL	708714	S/04/18/00	W/075/07/00	15/10/73	14:38	06259/01	00235	050%	050%
E-1449/14385-4	0070/0070	25	MSS	4	COPIA	708739	S/05/44/00	W/075/28/00	15/10/73	14:38	06259/02	00235	040%	040%
E-1449/14385-5	0070/0070	25	MSS	5	COPIA	708740	S/05/44/00	W/075/28/00	15/10/73	14:38	06259/02	00235	040%	040%
E-1449/14385-6	0070/0070	25	MSS	6	COPIA	708741	S/05/44/00	W/075/28/00	15/10/73	14:38	06259/02	00235	040%	040%
E-1449/14385-7	0070/0070	25	MSS	7	COPIA	708742	S/05/44/00	W/075/28/00	15/10/73	14:38	06259/02	00235	040%	040%
E-1449/14385-4	0070/0070	26	MSS	4	ORIGINAL	708715	S/05/44/00	W/075/28/00	15/10/73	14:38	06259/01	00235	040%	040%
E-1449/14385-5	0070/0070	26	MSS	5	ORIGINAL	708716	S/05/44/00	W/075/28/00	15/10/73	14:38	06259/01	00235	040%	040%
E-1449/14385-6	0070/0070	26	MSS	6	ORIGINAL	708717	S/05/44/00	W/075/28/00	15/10/73	14:38	06259/01	00235	040%	040%
E-1449/14385-7	0070/0070	26	MSS	7	ORIGINAL	708718	S/05/44/00	W/075/28/00	15/10/73	14:38	06259/01	00235	040%	040%
E-1449/14391-4	0070/0070	25	MSS	4	COPIA	708743	S/07/12/00	W/075/48/00	15/10/73	14:39	06259/02	00235	070%	070%
E-1449/14391-5	0070/0070	25	MSS	5	COPIA	708744	S/07/12/00	W/075/48/00	15/10/73	14:39	06259/02	00235	070%	070%
E-1449/14391-6	0070/0070	25	MSS	6	COPIA	708745	S/07/12/00	W/075/48/00	15/10/73	14:39	06259/02	00235	070%	070%
E-1449/14391-7	0070/0070	25	MSS	7	COPIA	708746	S/07/12/00	W/075/48/00	15/10/73	14:39	06259/02	00235	070%	070%
E-1449/14391-4	0070/0070	26	MSS	4	ORIGINAL	708719	S/07/12/00	W/075/48/00	15/10/73	14:39	06259/01	00235	070%	070%
E-1449/14391-5	0070/0070	26	MSS	5	ORIGINAL	708720	S/07/12/00	W/075/48/00	15/10/73	14:39	06259/01	00235	070%	070%
E-1449/14391-6	0070/0070	26	MSS	6	ORIGINAL	708721	S/07/12/00	W/075/48/00	15/10/73	14:39	06259/01	00235	070%	070%
E-1449/14391-7	0070/0070	26	MSS	7	ORIGINAL	708722	S/07/12/00	W/075/48/00	15/10/73	14:39	06259/01	00235	070%	070%
E-1449/14394-4	0070/0070	25	MSS	4	COPIA	708747	S/08/38/00	W/076/08/00	15/10/73	14:39	06259/02	00235	060%	060%

INSTITUTO DE PESQUISAS ESPACIAIS

DIVISAO DE BANCOS DE DADOS

BANCO DE IMAGENS TERRESTRES

13/08/75

PAGINA 171

PRODUTO NO.	DIMENSÕES APRES	DISP	CANAL	TIPO	TOMBO	LATITUDE	LONGITUDE	DATA	HORA	N.º FILME	ORBITA	COB. NUVEÑS
E-1449/14394-5	0070/0070	25	5	COPIA	708748	S/08/38/00	W/076/08/00	15/10/73	14:39	06259/02	00235	060X
E-1449/14394-6	0070/0070	25	6	COPIA	708749	S/08/38/00	W/076/08/00	15/10/73	14:39	06259/02	00235	060X
E-1449/14394-7	0070/0070	25	7	COPIA	708750	S/08/38/00	W/076/08/00	15/10/73	14:39	06259/02	00235	060X
E-1449/14394-4	0070/0070	26	4	ORIGINAL	708723	S/08/38/00	W/076/08/00	15/10/73	14:39	06259/01	00235	060X
E-1449/14394-5	0070/0070	26	5	ORIGINAL	708724	S/08/38/00	W/076/08/00	15/10/73	14:39	06259/01	00235	060X
E-1449/14394-6	0070/0070	26	6	ORIGINAL	708725	S/08/38/00	W/076/08/00	15/10/73	14:39	06259/01	00235	060X
E-1449/14394-7	0070/0070	26	7	ORIGINAL	708726	S/08/38/00	W/076/08/00	15/10/73	14:39	06259/01	00235	060X
E-1449/14400-4	0070/0070	25	4	COPIA	708751	S/10/05/00	W/076/29/00	15/10/73	14:40	06259/02	00235	060X
E-1449/14400-5	0070/0070	25	5	COPIA	708752	S/10/05/00	W/076/29/00	15/10/73	14:40	06259/02	00235	060X
E-1449/14400-6	0070/0070	25	6	COPIA	708753	S/10/05/00	W/076/29/00	15/10/73	14:40	06259/02	00235	060X
E-1449/14400-7	0070/0070	25	7	COPIA	708754	S/10/05/00	W/076/29/00	15/10/73	14:40	06259/02	00235	060X
E-1449/14400-4	0070/0070	26	4	ORIGINAL	708727	S/10/05/00	W/076/29/00	15/10/73	14:40	06259/01	00235	060X
E-1449/14400-5	0070/0070	26	5	ORIGINAL	708728	S/10/05/00	W/076/29/00	15/10/73	14:40	06259/01	00235	060X
E-1449/14400-6	0070/0070	26	6	ORIGINAL	708729	S/10/05/00	W/076/29/00	15/10/73	14:40	06259/01	00235	060X
E-1449/14400-7	0070/0070	26	7	ORIGINAL	708730	S/10/05/00	W/076/29/00	15/10/73	14:40	06259/01	00235	060X
E-1461/12202-4	0070/0070	25	4	COPIA	702113	S/04/20/00	W/040/42/00	27/10/73	12:20	06425/02	00150	060X
E-1461/12202-5	0070/0070	25	5	COPIA	702114	S/04/20/00	W/040/42/00	27/10/73	12:20	06425/02	00150	060X
E-1461/12202-6	0070/0070	25	6	COPIA	702115	S/04/20/00	W/040/42/00	27/10/73	12:20	06425/02	00150	060X
E-1461/12202-7	0070/0070	25	7	COPIA	702116	S/04/20/00	W/040/42/00	27/10/73	12:20	06425/02	00150	060X
E-1461/12202-4	0070/0070	26	4	ORIGINAL	702065	S/04/20/00	W/040/42/00	27/10/73	12:20	06425/01	00150	060X
E-1461/12202-5	0070/0070	26	5	ORIGINAL	702066	S/04/20/00	W/040/42/00	27/10/73	12:20	06425/01	00150	060X
E-1461/12202-6	0070/0070	26	6	ORIGINAL	702067	S/04/20/00	W/040/42/00	27/10/73	12:20	06425/01	00150	060X
E-1461/12202-7	0070/0070	26	7	ORIGINAL	702068	S/04/20/00	W/040/42/00	27/10/73	12:20	06425/01	00150	060X
E-1461/12205-4	0070/0070	25	4	COPIA	702117	S/05/46/00	W/041/03/00	27/10/73	12:20	06425/02	00150	060X
E-1461/12205-5	0070/0070	25	5	COPIA	702118	S/05/46/00	W/041/03/00	27/10/73	12:20	06425/02	00150	060X
E-1461/12205-6	0070/0070	25	6	COPIA	702119	S/05/46/00	W/041/03/00	27/10/73	12:20	06425/02	00150	060X
E-1461/12205-7	0070/0070	25	7	COPIA	702120	S/05/46/00	W/041/03/00	27/10/73	12:20	06425/02	00150	060X
E-1461/12205-4	0070/0070	26	4	ORIGINAL	702069	S/05/46/00	W/041/03/00	27/10/73	12:20	06425/01	00150	060X
E-1461/12205-5	0070/0070	26	5	ORIGINAL	702070	S/05/46/00	W/041/03/00	27/10/73	12:20	06425/01	00150	060X
E-1461/12205-6	0070/0070	26	6	ORIGINAL	702071	S/05/46/00	W/041/03/00	27/10/73	12:20	06425/01	00150	060X
E-1461/12205-7	0070/0070	26	7	ORIGINAL	702072	S/05/46/00	W/041/03/00	27/10/73	12:20	06425/01	00150	060X
E-1461/12211-4	0070/0070	25	4	COPIA	702121	S/07/13/00	W/041/23/00	27/10/73	12:21	06425/02	00150	060X
E-1461/12211-5	0070/0070	25	5	COPIA	702122	S/07/13/00	W/041/23/00	27/10/73	12:21	06425/02	00150	060X
E-1461/12211-6	0070/0070	25	6	COPIA	702123	S/07/13/00	W/041/23/00	27/10/73	12:21	06425/02	00150	060X
E-1461/12211-7	0070/0070	25	7	COPIA	702124	S/07/13/00	W/041/23/00	27/10/73	12:21	06425/02	00150	060X
E-1461/12211-4	0070/0070	26	4	ORIGINAL	702073	S/07/13/00	W/041/23/00	27/10/73	12:21	06425/01	00150	060X
E-1461/12211-5	0070/0070	26	5	ORIGINAL	702074	S/07/13/00	W/041/23/00	27/10/73	12:21	06425/01	00150	060X
E-1461/12211-6	0070/0070	26	6	ORIGINAL	702075	S/07/13/00	W/041/23/00	27/10/73	12:21	06425/01	00150	060X
E-1461/12211-7	0070/0070	26	7	ORIGINAL	702076	S/07/13/00	W/041/23/00	27/10/73	12:21	06425/01	00150	060X
E-1461/12214-4	0070/0070	25	4	COPIA	702125	S/08/38/00	W/041/43/00	27/10/73	12:21	06425/02	00150	050X
E-1461/12214-5	0070/0070	25	5	COPIA	702126	S/08/38/00	W/041/43/00	27/10/73	12:21	06425/02	00150	050X
E-1461/12214-6	0070/0070	25	6	COPIA	702127	S/08/38/00	W/041/43/00	27/10/73	12:21	06425/02	00150	050X
E-1461/12214-7	0070/0070	25	7	COPIA	702128	S/08/38/00	W/041/43/00	27/10/73	12:21	06425/02	00150	050X
E-1461/12214-4	0070/0070	26	4	ORIGINAL	702077	S/08/38/00	W/041/43/00	27/10/73	12:21	06425/01	00150	050X
E-1461/12214-5	0070/0070	26	5	ORIGINAL	702078	S/08/38/00	W/041/43/00	27/10/73	12:21	06425/01	00150	050X
E-1461/12214-6	0070/0070	26	6	ORIGINAL	702079	S/08/38/00	W/041/43/00	27/10/73	12:21	06425/01	00150	050X

INSTITUTO DE PESQUISAS ESPACIAIS
 DIVISAO DE BANCOS DE DADOS
 BANCO DE IMAGENS TERRESTRES

13/08/75

PRODUTO NO.	DIMENS0ES	APRES	DISP	CANAL	TIPO	T0MBO	LATITUDE	LONGITUDE	DATA	HDRA	N.FILME	ORBITA	COB. NUUVENS
E-1461/12214-7	0070/0070	26	MSS	7	ORIGINAL	702080	S/08/38/00	W/041/43/00	27/10/73	12121	06425/01	00150	050%
E-1461/12220-4	0070/0070	25	MSS	4	COPIA	702129	S/10/04/00	W/042/04/00	27/10/73	12122	06425/02	00150	030%
E-1461/12220-5	0070/0070	25	MSS	5	COPIA	702130	S/10/04/00	W/042/04/00	27/10/73	12122	06425/02	00150	030%
E-1461/12220-6	0070/0070	25	MSS	6	COPIA	702131	S/10/04/00	W/042/04/00	27/10/73	12122	06425/02	00150	030%
E-1461/12220-7	0070/0070	25	MSS	7	COPIA	702132	S/10/04/00	W/042/04/00	27/10/73	12122	06425/02	00150	030%
E-1461/12220-4	0070/0070	26	MSS	4	ORIGINAL	702081	S/10/04/00	W/042/04/00	27/10/73	12122	06425/01	00150	030%
E-1461/12220-5	0070/0070	26	MSS	5	ORIGINAL	702082	S/10/04/00	W/042/04/00	27/10/73	12122	06425/01	00150	030%
E-1461/12220-6	0070/0070	26	MSS	6	ORIGINAL	702083	S/10/04/00	W/042/04/00	27/10/73	12122	06425/01	00150	030%
E-1461/12220-7	0070/0070	26	MSS	7	ORIGINAL	702084	S/10/04/00	W/042/04/00	27/10/73	12122	06425/01	00150	030%
E-1461/12223-4	0070/0070	25	MSS	4	COPIA	702133	S/11/31/00	W/042/24/00	27/10/73	12122	06425/02	00150	030%
E-1461/12223-5	0070/0070	25	MSS	5	COPIA	702134	S/11/31/00	W/042/24/00	27/10/73	12122	06425/02	00150	030%
E-1461/12223-6	0070/0070	25	MSS	6	COPIA	702135	S/11/31/00	W/042/24/00	27/10/73	12122	06425/02	00150	030%
E-1461/12223-7	0070/0070	25	MSS	7	COPIA	702136	S/11/31/00	W/042/24/00	27/10/73	12122	06425/02	00150	030%
E-1461/12223-4	0070/0070	26	MSS	4	ORIGINAL	702085	S/11/31/00	W/042/24/00	27/10/73	12122	06425/01	00150	030%
E-1461/12223-5	0070/0070	26	MSS	5	ORIGINAL	702086	S/11/31/00	W/042/24/00	27/10/73	12122	06425/01	00150	030%
E-1461/12223-6	0070/0070	26	MSS	6	ORIGINAL	702087	S/11/31/00	W/042/24/00	27/10/73	12122	06425/01	00150	030%
E-1461/12223-7	0070/0070	26	MSS	7	ORIGINAL	702088	S/11/31/00	W/042/24/00	27/10/73	12122	06425/01	00150	030%
E-1461/12225-4	0070/0070	25	MSS	4	COPIA	702137	S/12/58/00	W/042/44/00	27/10/73	12122	06425/02	00150	020%
E-1461/12225-5	0070/0070	25	MSS	5	COPIA	702138	S/12/58/00	W/042/44/00	27/10/73	12122	06425/02	00150	020%
E-1461/12225-6	0070/0070	25	MSS	6	COPIA	702139	S/12/58/00	W/042/44/00	27/10/73	12122	06425/02	00150	020%
E-1461/12225-7	0070/0070	25	MSS	7	COPIA	702140	S/12/58/00	W/042/44/00	27/10/73	12122	06425/02	00150	020%
E-1461/12225-4	0070/0070	26	MSS	4	ORIGINAL	702089	S/12/58/00	W/042/44/00	27/10/73	12122	06425/01	00150	020%
E-1461/12225-5	0070/0070	26	MSS	5	ORIGINAL	702090	S/12/58/00	W/042/44/00	27/10/73	12122	06425/01	00150	020%
E-1461/12225-6	0070/0070	26	MSS	6	ORIGINAL	702091	S/12/58/00	W/042/44/00	27/10/73	12122	06425/01	00150	020%
E-1461/12225-7	0070/0070	26	MSS	7	ORIGINAL	702092	S/12/58/00	W/042/44/00	27/10/73	12122	06425/01	00150	020%
E-1461/12232-4	0070/0070	25	MSS	4	COPIA	702141	S/14/24/00	W/043/05/00	27/10/73	12123	06425/02	00150	030%
E-1461/12232-5	0070/0070	25	MSS	5	COPIA	702142	S/14/24/00	W/043/05/00	27/10/73	12123	06425/02	00150	030%
E-1461/12232-6	0070/0070	25	MSS	6	COPIA	702143	S/14/24/00	W/043/05/00	27/10/73	12123	06425/02	00150	030%
E-1461/12232-7	0070/0070	25	MSS	7	COPIA	702144	S/14/24/00	W/043/05/00	27/10/73	12123	06425/02	00150	030%
E-1461/12232-4	0070/0070	26	MSS	4	ORIGINAL	702093	S/14/24/00	W/043/05/00	27/10/73	12123	06425/01	00150	030%
E-1461/12232-5	0070/0070	26	MSS	5	ORIGINAL	702094	S/14/24/00	W/043/05/00	27/10/73	12123	06425/01	00150	030%
E-1461/12232-6	0070/0070	26	MSS	6	ORIGINAL	702095	S/14/24/00	W/043/05/00	27/10/73	12123	06425/01	00150	030%
E-1461/12232-7	0070/0070	26	MSS	7	ORIGINAL	702096	S/14/24/00	W/043/05/00	27/10/73	12123	06425/01	00150	030%
E-1461/12234-4	0070/0070	25	MSS	4	COPIA	702145	S/15/51/00	W/043/25/00	27/10/73	12123	06425/02	00150	030%
E-1461/12234-5	0070/0070	25	MSS	5	COPIA	702146	S/15/51/00	W/043/25/00	27/10/73	12123	06425/02	00150	030%
E-1461/12234-6	0070/0070	25	MSS	6	COPIA	702147	S/15/51/00	W/043/25/00	27/10/73	12123	06425/02	00150	030%
E-1461/12234-7	0070/0070	25	MSS	7	COPIA	702148	S/15/51/00	W/043/25/00	27/10/73	12123	06425/02	00150	030%
E-1461/12234-4	0070/0070	26	MSS	4	ORIGINAL	702097	S/15/51/00	W/043/25/00	27/10/73	12123	06425/01	00150	030%
E-1461/12234-5	0070/0070	26	MSS	5	ORIGINAL	702098	S/15/51/00	W/043/25/00	27/10/73	12123	06425/01	00150	030%
E-1461/12234-6	0070/0070	26	MSS	6	ORIGINAL	702099	S/15/51/00	W/043/25/00	27/10/73	12123	06425/01	00150	030%
E-1461/12234-7	0070/0070	26	MSS	7	ORIGINAL	702100	S/15/51/00	W/043/25/00	27/10/73	12123	06425/01	00150	030%
E-1461/12241-4	0070/0070	25	MSS	4	COPIA	702149	S/17/16/00	W/043/46/00	27/10/73	12124	06425/02	00150	070%
E-1461/12241-5	0070/0070	25	MSS	5	COPIA	702150	S/17/16/00	W/043/46/00	27/10/73	12124	06425/02	00150	070%
E-1461/12241-6	0070/0070	25	MSS	6	COPIA	702151	S/17/16/00	W/043/46/00	27/10/73	12124	06425/02	00150	070%
E-1461/12241-7	0070/0070	25	MSS	7	COPIA	702152	S/17/16/00	W/043/46/00	27/10/73	12124	06425/02	00150	070%
E-1461/12241-4	0070/0070	26	MSS	4	ORIGINAL	702101	S/17/16/00	W/043/46/00	27/10/73	12124	06425/01	00150	070%

INSTITUTO DE PESQUISAS ESPACIAIS

DIVISAO DE BANCOS DE DADOS

BANCO DE IMAGENS TERRESTRES

13/08/75

PAGINA 173

PRODUTO NO.	DIMENSÕES	APRES	DISP	CANAL	TIPO	TOMBO	LATITUDE	LONGITUDE	DATA	HORA	N.FILME	ORBITA	COR.	NUVENS
E-1461/12241-5	0070/0070	26	MSS	5	ORIGINAL	702102	S/17/16/00	N/043/46/00	27/10/73	12:24	06425/01	00150	070X	070X
E-1461/12241-6	0070/0070	26	MSS	6	ORIGINAL	702103	S/17/16/00	N/043/46/00	27/10/73	12:24	06425/01	00150	070X	070X
E-1461/12241-7	0070/0070	26	MSS	7	ORIGINAL	702104	S/17/16/00	N/043/46/00	27/10/73	12:24	06425/01	00150	070X	070X
E-1461/12243-4	0070/0070	25	MSS	4	COPIA	702153	S/18/44/00	N/044/07/00	27/10/73	12:24	06425/02	00150	070X	070X
E-1461/12243-5	0070/0070	25	MSS	5	COPIA	702154	S/18/44/00	N/044/07/00	27/10/73	12:24	06425/02	00150	070X	070X
E-1461/12243-6	0070/0070	25	MSS	6	COPIA	702155	S/18/44/00	N/044/07/00	27/10/73	12:24	06425/02	00150	070X	070X
E-1461/12243-7	0070/0070	25	MSS	7	COPIA	702156	S/18/44/00	N/044/07/00	27/10/73	12:24	06425/02	00150	070X	070X
E-1461/12243-4	0070/0070	26	MSS	4	ORIGINAL	702105	S/18/44/00	N/044/07/00	27/10/73	12:24	06425/01	00150	070X	070X
E-1461/12243-5	0070/0070	26	MSS	5	ORIGINAL	702106	S/18/44/00	N/044/07/00	27/10/73	12:24	06425/01	00150	070X	070X
E-1461/12243-6	0070/0070	26	MSS	6	ORIGINAL	702107	S/18/44/00	N/044/07/00	27/10/73	12:24	06425/01	00150	070X	070X
E-1461/12243-7	0070/0070	26	MSS	7	ORIGINAL	702108	S/18/44/00	N/044/07/00	27/10/73	12:24	06425/01	00150	070X	070X
E-1461/12250-4	0070/0070	25	MSS	4	COPIA	702157	S/20/10/00	N/044/28/00	27/10/73	12:25	06425/02	00150	100X	100X
E-1461/12250-5	0070/0070	25	MSS	5	COPIA	702158	S/20/10/00	N/044/28/00	27/10/73	12:25	06425/02	00150	100X	100X
E-1461/12250-6	0070/0070	25	MSS	6	COPIA	702159	S/20/10/00	N/044/28/00	27/10/73	12:25	06425/02	00150	100X	100X
E-1461/12250-7	0070/0070	25	MSS	7	COPIA	702160	S/20/10/00	N/044/28/00	27/10/73	12:25	06425/02	00150	100X	100X
E-1461/12250-4	0070/0070	26	MSS	4	ORIGINAL	702109	S/20/10/00	N/044/28/00	27/10/73	12:25	06425/01	00150	100X	100X
E-1461/12250-5	0070/0070	26	MSS	5	ORIGINAL	702110	S/20/10/00	N/044/28/00	27/10/73	12:25	06425/01	00150	100X	100X
E-1461/12250-6	0070/0070	26	MSS	6	ORIGINAL	702111	S/20/10/00	N/044/28/00	27/10/73	12:25	06425/01	00150	100X	100X
E-1461/12250-7	0070/0070	26	MSS	7	ORIGINAL	702112	S/20/10/00	N/044/28/00	27/10/73	12:25	06425/01	00150	100X	100X
E-1461/14011-4	0070/0070	25	MSS	4	COPIA	702029	N/04/22/00	N/064/30/00	27/10/73	14:01	06426/02	00151	070X	070X
E-1461/14011-5	0070/0070	25	MSS	5	COPIA	702030	N/04/22/00	N/064/30/00	27/10/73	14:01	06426/02	00151	070X	070X
E-1461/14011-6	0070/0070	25	MSS	6	COPIA	702031	N/04/22/00	N/064/30/00	27/10/73	14:01	06426/02	00151	070X	070X
E-1461/14011-7	0070/0070	25	MSS	7	COPIA	702032	N/04/22/00	N/064/30/00	27/10/73	14:01	06426/02	00151	070X	070X
E-1461/14011-4	0070/0070	26	MSS	4	ORIGINAL	701993	N/04/22/00	N/064/30/00	27/10/73	14:01	06426/01	00151	070X	070X
E-1461/14011-5	0070/0070	26	MSS	5	ORIGINAL	701994	N/04/22/00	N/064/30/00	27/10/73	14:01	06426/01	00151	070X	070X
E-1461/14011-6	0070/0070	26	MSS	6	ORIGINAL	701995	N/04/22/00	N/064/30/00	27/10/73	14:01	06426/01	00151	070X	070X
E-1461/14011-7	0070/0070	26	MSS	7	ORIGINAL	701996	N/04/22/00	N/064/30/00	27/10/73	14:01	06426/01	00151	070X	070X
E-1461/14013-4	0070/0070	25	MSS	4	COPIA	702033	N/02/54/00	N/064/50/00	27/10/73	14:01	06426/02	00151	060X	060X
E-1461/14013-5	0070/0070	25	MSS	5	COPIA	702034	N/02/54/00	N/064/50/00	27/10/73	14:01	06426/02	00151	060X	060X
E-1461/14013-6	0070/0070	25	MSS	6	COPIA	702035	N/02/54/00	N/064/50/00	27/10/73	14:01	06426/02	00151	060X	060X
E-1461/14013-7	0070/0070	25	MSS	7	COPIA	702036	N/02/54/00	N/064/50/00	27/10/73	14:01	06426/02	00151	060X	060X
E-1461/14013-4	0070/0070	26	MSS	4	ORIGINAL	701997	N/02/54/00	N/064/50/00	27/10/73	14:01	06426/01	00151	060X	060X
E-1461/14013-5	0070/0070	26	MSS	5	ORIGINAL	701998	N/02/54/00	N/064/50/00	27/10/73	14:01	06426/01	00151	060X	060X
E-1461/14013-6	0070/0070	26	MSS	6	ORIGINAL	701999	N/02/54/00	N/064/50/00	27/10/73	14:01	06426/01	00151	060X	060X
E-1461/14013-7	0070/0070	26	MSS	7	ORIGINAL	702000	N/02/54/00	N/064/50/00	27/10/73	14:01	06426/01	00151	060X	060X
E-1461/14020-4	0070/0070	25	MSS	4	COPIA	702037	N/01/28/00	N/065/10/00	27/10/73	14:02	06426/02	00151	060X	060X
E-1461/14020-5	0070/0070	25	MSS	5	COPIA	702038	N/01/28/00	N/065/10/00	27/10/73	14:02	06426/02	00151	060X	060X
E-1461/14020-6	0070/0070	25	MSS	6	COPIA	702039	N/01/28/00	N/065/10/00	27/10/73	14:02	06426/02	00151	060X	060X
E-1461/14020-7	0070/0070	25	MSS	7	COPIA	702040	N/01/28/00	N/065/10/00	27/10/73	14:02	06426/02	00151	060X	060X
E-1461/14020-4	0070/0070	26	MSS	4	ORIGINAL	702001	N/01/28/00	N/065/10/00	27/10/73	14:02	06426/01	00151	060X	060X
E-1461/14020-5	0070/0070	26	MSS	5	ORIGINAL	702002	N/01/28/00	N/065/10/00	27/10/73	14:02	06426/01	00151	060X	060X
E-1461/14020-6	0070/0070	26	MSS	6	ORIGINAL	702003	N/01/28/00	N/065/10/00	27/10/73	14:02	06426/01	00151	060X	060X
E-1461/14020-7	0070/0070	26	MSS	7	ORIGINAL	702004	N/01/28/00	N/065/10/00	27/10/73	14:02	06426/01	00151	060X	060X
E-1461/14022-4	0070/0070	25	MSS	4	COPIA	702041	N/00/00/00	N/065/30/00	27/10/73	14:02	06426/02	00151	060X	060X
E-1461/14022-5	0070/0070	25	MSS	5	COPIA	702042	N/00/00/00	N/065/30/00	27/10/73	14:02	06426/02	00151	060X	060X
E-1461/14022-6	0070/0070	25	MSS	6	COPIA	702043	N/00/00/00	N/065/30/00	27/10/73	14:02	06426/02	00151	060X	060X

INSTITUTO DE PESQUISAS ESPACIAIS

DIVISAO DE BANCOS DE DADOS

13/08/75

BANCO DE IMAGENS TERRESTRES

PAGINA 174

PRODUTO NO.	DIMENSOES	APRES	DISP	CANAL	TIPO	TOMBO	LATITUDE	LONGITUDE	DATA	HORA	N.FILME	ORBITA	COB. NUVENS
E-1461/14022-7	0070/0070	25	MSS	7	COPIA	702044	N/00/00/00	W/065/30/00	27/10/73	14:02	06426/02	00151	060%
E-1461/14022-4	0070/0070	26	MSS	4	ORIGINAL	702005	N/00/00/00	W/065/30/00	27/10/73	14:02	06426/01	00151	060%
E-1461/14022-5	0070/0070	26	MSS	5	ORIGINAL	702006	N/00/00/00	W/065/30/00	27/10/73	14:02	06426/01	00151	060%
E-1461/14022-6	0070/0070	26	MSS	6	ORIGINAL	702007	N/00/00/00	W/065/30/00	27/10/73	14:02	06426/01	00151	060%
E-1461/14022-7	0070/0070	26	MSS	7	ORIGINAL	702008	N/00/00/00	W/065/30/00	27/10/73	14:02	06426/01	00151	060%
E-1461/14025-4	0070/0070	25	MSS	4	COPIA	702045	S/01/27/00	W/065/49/00	27/10/73	14:02	06426/02	00151	050%
E-1461/14025-5	0070/0070	25	MSS	5	COPIA	702046	S/01/27/00	W/065/49/00	27/10/73	14:02	06426/02	00151	050%
E-1461/14025-6	0070/0070	25	MSS	6	COPIA	702047	S/01/27/00	W/065/49/00	27/10/73	14:02	06426/02	00151	050%
E-1461/14025-7	0070/0070	25	MSS	7	COPIA	702048	S/01/27/00	W/065/49/00	27/10/73	14:02	06426/02	00151	050%
E-1461/14025-4	0070/0070	26	MSS	4	ORIGINAL	702009	S/01/27/00	W/065/49/00	27/10/73	14:02	06426/01	00151	050%
E-1461/14025-5	0070/0070	26	MSS	5	ORIGINAL	702010	S/01/27/00	W/065/49/00	27/10/73	14:02	06426/01	00151	050%
E-1461/14025-6	0070/0070	26	MSS	6	ORIGINAL	702011	S/01/27/00	W/065/49/00	27/10/73	14:02	06426/01	00151	050%
E-1461/14025-7	0070/0070	26	MSS	7	ORIGINAL	702012	S/01/27/00	W/065/49/00	27/10/73	14:02	06426/01	00151	050%
E-1461/14031-4	0070/0070	25	MSS	4	COPIA	702049	S/02/54/00	W/066/09/00	27/10/73	14:03	06426/02	00151	070%
E-1461/14031-5	0070/0070	25	MSS	5	COPIA	702050	S/02/54/00	W/066/09/00	27/10/73	14:03	06426/02	00151	070%
E-1461/14031-6	0070/0070	25	MSS	6	COPIA	702051	S/02/54/00	W/066/09/00	27/10/73	14:03	06426/02	00151	070%
E-1461/14031-7	0070/0070	25	MSS	7	COPIA	702052	S/02/54/00	W/066/09/00	27/10/73	14:03	06426/02	00151	070%
E-1461/14031-4	0070/0070	26	MSS	4	ORIGINAL	702013	S/02/54/00	W/066/09/00	27/10/73	14:03	06426/01	00151	070%
E-1461/14031-5	0070/0070	26	MSS	5	ORIGINAL	702014	S/02/54/00	W/066/09/00	27/10/73	14:03	06426/01	00151	070%
E-1461/14031-6	0070/0070	26	MSS	6	ORIGINAL	702015	S/02/54/00	W/066/09/00	27/10/73	14:03	06426/01	00151	070%
E-1461/14031-7	0070/0070	26	MSS	7	ORIGINAL	702016	S/02/54/00	W/066/09/00	27/10/73	14:03	06426/01	00151	070%
E-1461/14034-4	0070/0070	25	MSS	4	COPIA	702053	S/04/19/00	W/066/29/00	27/10/73	14:03	06426/02	00151	070%
E-1461/14034-5	0070/0070	25	MSS	5	COPIA	702054	S/04/19/00	W/066/29/00	27/10/73	14:03	06426/02	00151	070%
E-1461/14034-6	0070/0070	25	MSS	6	COPIA	702055	S/04/19/00	W/066/29/00	27/10/73	14:03	06426/02	00151	070%
E-1461/14034-7	0070/0070	25	MSS	7	COPIA	702056	S/04/19/00	W/066/29/00	27/10/73	14:03	06426/02	00151	070%
E-1461/14034-4	0070/0070	26	MSS	4	ORIGINAL	702017	S/04/19/00	W/066/29/00	27/10/73	14:03	06426/01	00151	070%
E-1461/14034-5	0070/0070	26	MSS	5	ORIGINAL	702018	S/04/19/00	W/066/29/00	27/10/73	14:03	06426/01	00151	070%
E-1461/14034-6	0070/0070	26	MSS	6	ORIGINAL	702019	S/04/19/00	W/066/29/00	27/10/73	14:03	06426/01	00151	070%
E-1461/14034-7	0070/0070	26	MSS	7	ORIGINAL	702020	S/04/19/00	W/066/29/00	27/10/73	14:03	06426/01	00151	070%
E-1461/14040-4	0070/0070	25	MSS	4	COPIA	702057	S/05/46/00	W/066/50/00	27/10/73	14:04	06426/02	00151	090%
E-1461/14040-5	0070/0070	25	MSS	5	COPIA	702058	S/05/46/00	W/066/50/00	27/10/73	14:04	06426/02	00151	090%
E-1461/14040-6	0070/0070	25	MSS	6	COPIA	702059	S/05/46/00	W/066/50/00	27/10/73	14:04	06426/02	00151	090%
E-1461/14040-7	0070/0070	25	MSS	7	COPIA	702060	S/05/46/00	W/066/50/00	27/10/73	14:04	06426/02	00151	090%
E-1461/14040-4	0070/0070	26	MSS	4	ORIGINAL	702021	S/05/46/00	W/066/50/00	27/10/73	14:04	06426/01	00151	090%
E-1461/14040-5	0070/0070	26	MSS	5	ORIGINAL	702022	S/05/46/00	W/066/50/00	27/10/73	14:04	06426/01	00151	090%
E-1461/14040-6	0070/0070	26	MSS	6	ORIGINAL	702023	S/05/46/00	W/066/50/00	27/10/73	14:04	06426/01	00151	090%
E-1461/14040-7	0070/0070	26	MSS	7	ORIGINAL	702024	S/05/46/00	W/066/50/00	27/10/73	14:04	06426/01	00151	090%
E-1461/14043-4	0070/0070	25	MSS	4	COPIA	702061	S/07/13/00	W/067/10/00	27/10/73	14:04	06426/02	00151	060%
E-1461/14043-5	0070/0070	25	MSS	5	COPIA	702062	S/07/13/00	W/067/10/00	27/10/73	14:04	06426/02	00151	060%
E-1461/14043-6	0070/0070	25	MSS	6	COPIA	702063	S/07/13/00	W/067/10/00	27/10/73	14:04	06426/02	00151	060%
E-1461/14043-7	0070/0070	25	MSS	7	COPIA	702064	S/07/13/00	W/067/10/00	27/10/73	14:04	06426/02	00151	060%
E-1461/14043-4	0070/0070	26	MSS	4	ORIGINAL	702025	S/07/13/00	W/067/10/00	27/10/73	14:04	06426/01	00151	060%
E-1461/14043-5	0070/0070	26	MSS	5	ORIGINAL	702026	S/07/13/00	W/067/10/00	27/10/73	14:04	06426/01	00151	060%
E-1461/14043-6	0070/0070	26	MSS	6	ORIGINAL	702027	S/07/13/00	W/067/10/00	27/10/73	14:04	06426/01	00151	060%
E-1461/14043-7	0070/0070	26	MSS	7	ORIGINAL	702028	S/07/13/00	W/067/10/00	27/10/73	14:04	06426/01	00151	060%
E-1462/12227-4	0070/0070	26	MSS	4	ORIGINAL	701845	S/10/05/00	W/043/30/00	28/10/73	12:22	06439/01	00164	030%

INSTITUTO DE PESQUISAS ESPACIAIS

DIVISAO DE BANCOS DE DADOS

BANCO DE IMAGENS TERRESTRES

13/08/75

PRODUTO NO.	DIMENSÕES	APRES	DISP	CANAL	TIPO	TOMBO	LATITUDE	LONGITUDE	DATA	HORA	N.FILME	ORBITA	CDB.	NUVENS
E-1462/12227-5	0070/0070	26	MSS	5	ORIGINAL	701846	S/10/05/00	W/043/30/00	28/10/73	12:22	06439/01	00164	030X	
E-1462/12227-6	0070/0070	26	MSS	6	ORIGINAL	701847	S/10/05/00	W/043/30/00	28/10/73	12:22	06439/01	00164	030X	
E-1462/12227-7	0070/0070	26	MSS	7	ORIGINAL	701848	S/10/05/00	W/043/30/00	28/10/73	12:22	06439/01	00164	030X	
E-1462/12234-4	0070/0070	25	MSS	4	COPIA	701901	N/04/21/00	W/040/06/00	28/10/73	12:23	06439/02	00164	050X	
E-1462/12234-5	0070/0070	25	MSS	5	COPIA	701902	N/04/21/00	W/040/06/00	28/10/73	12:23	06439/02	00164	050X	
E-1462/12234-6	0070/0070	25	MSS	6	COPIA	701903	N/04/21/00	W/040/06/00	28/10/73	12:23	06439/02	00164	050X	
E-1462/12234-7	0070/0070	25	MSS	7	COPIA	701904	N/04/21/00	W/040/06/00	28/10/73	12:23	06439/02	00164	050X	
E-1462/12234-8	0070/0070	26	MSS	4	COPIA	710563	N/04/21/00	W/040/06/00	28/10/73	12:23	06439/01	00165	050X	
E-1462/12234-9	0070/0070	26	MSS	5	COPIA	710931	N/04/21/00	W/040/06/00	28/10/73	12:23	06439/01	00165	050X	
E-1462/12234-0	0070/0070	26	MSS	6	COPIA	710932	N/04/21/00	W/040/06/00	28/10/73	12:23	06439/01	00165	050X	
E-1462/12234-1	0070/0070	26	MSS	7	COPIA	710933	N/04/21/00	W/040/06/00	28/10/73	12:23	06439/01	00165	050X	
E-1462/12240-4	0070/0070	25	MSS	4	COPIA	701905	N/02/54/00	W/040/26/00	28/10/73	12:24	06439/02	00164	050X	
E-1462/12240-5	0070/0070	25	MSS	5	COPIA	701906	N/02/54/00	W/040/26/00	28/10/73	12:24	06439/02	00164	050X	
E-1462/12240-6	0070/0070	25	MSS	6	COPIA	701907	N/02/54/00	W/040/26/00	28/10/73	12:24	06439/02	00164	050X	
E-1462/12240-7	0070/0070	25	MSS	7	COPIA	701908	N/02/54/00	W/040/26/00	28/10/73	12:24	06439/02	00164	050X	
E-1462/12240-8	0070/0070	26	MSS	4	ORIGINAL	701813	N/02/54/00	W/040/26/00	28/10/73	12:24	06439/01	00164	050X	
E-1462/12240-9	0070/0070	26	MSS	5	ORIGINAL	701814	N/02/54/00	W/040/26/00	28/10/73	12:24	06439/01	00164	050X	
E-1462/12240-0	0070/0070	26	MSS	6	ORIGINAL	701815	N/02/54/00	W/040/26/00	28/10/73	12:24	06439/01	00164	050X	
E-1462/12240-1	0070/0070	26	MSS	7	ORIGINAL	701816	N/02/54/00	W/040/26/00	28/10/73	12:24	06439/01	00164	050X	
E-1462/12243-4	0070/0070	25	MSS	4	COPIA	701909	N/01/28/00	W/040/46/00	28/10/73	12:24	06439/02	00164	030X	
E-1462/12243-5	0070/0070	25	MSS	5	COPIA	701910	N/01/28/00	W/040/46/00	28/10/73	12:24	06439/02	00164	030X	
E-1462/12243-6	0070/0070	25	MSS	6	COPIA	701911	N/01/28/00	W/040/46/00	28/10/73	12:24	06439/02	00164	030X	
E-1462/12243-7	0070/0070	25	MSS	7	COPIA	701912	N/01/28/00	W/040/46/00	28/10/73	12:24	06439/02	00164	030X	
E-1462/12243-8	0070/0070	26	MSS	4	ORIGINAL	701817	N/01/28/00	W/040/46/00	28/10/73	12:24	06439/01	00164	030X	
E-1462/12243-9	0070/0070	26	MSS	5	ORIGINAL	701818	N/01/28/00	W/040/46/00	28/10/73	12:24	06439/01	00164	030X	
E-1462/12243-0	0070/0070	26	MSS	6	ORIGINAL	701819	N/01/28/00	W/040/46/00	28/10/73	12:24	06439/01	00164	030X	
E-1462/12243-1	0070/0070	26	MSS	7	ORIGINAL	701820	N/01/28/00	W/040/46/00	28/10/73	12:24	06439/01	00164	030X	
E-1462/12245-4	0070/0070	25	MSS	4	COPIA	701913	N/00/01/00	W/041/07/00	28/10/73	12:24	06439/02	00164	030X	
E-1462/12245-5	0070/0070	25	MSS	5	COPIA	701914	N/00/01/00	W/041/07/00	28/10/73	12:24	06439/02	00164	030X	
E-1462/12245-6	0070/0070	25	MSS	6	COPIA	701915	N/00/01/00	W/041/07/00	28/10/73	12:24	06439/02	00164	030X	
E-1462/12245-7	0070/0070	25	MSS	7	COPIA	701916	N/00/01/00	W/041/07/00	28/10/73	12:24	06439/02	00164	030X	
E-1462/12245-8	0070/0070	26	MSS	4	ORIGINAL	701821	N/00/01/00	W/041/07/00	28/10/73	12:24	06439/01	00164	030X	
E-1462/12245-9	0070/0070	26	MSS	5	ORIGINAL	701822	N/00/01/00	W/041/07/00	28/10/73	12:24	06439/01	00164	030X	
E-1462/12245-0	0070/0070	26	MSS	6	ORIGINAL	701823	N/00/01/00	W/041/07/00	28/10/73	12:24	06439/01	00164	030X	
E-1462/12252-4	0070/0070	26	MSS	7	ORIGINAL	701824	N/00/01/00	W/041/07/00	28/10/73	12:24	06439/01	00164	030X	
E-1462/12252-5	0070/0070	25	MSS	4	COPIA	701918	S/01/25/00	W/041/27/00	28/10/73	12:25	06439/02	00164	030X	
E-1462/12252-6	0070/0070	25	MSS	5	COPIA	701919	S/01/25/00	W/041/27/00	28/10/73	12:25	06439/02	00164	030X	
E-1462/12252-7	0070/0070	25	MSS	6	COPIA	701920	S/01/25/00	W/041/27/00	28/10/73	12:25	06439/02	00164	030X	
E-1462/12252-8	0070/0070	26	MSS	7	COPIA	701921	S/01/25/00	W/041/27/00	28/10/73	12:25	06439/02	00164	030X	
E-1462/12252-9	0070/0070	26	MSS	4	ORIGINAL	701825	S/01/25/00	W/041/27/00	28/10/73	12:25	06439/01	00164	030X	
E-1462/12252-0	0070/0070	26	MSS	5	ORIGINAL	701826	S/01/25/00	W/041/27/00	28/10/73	12:25	06439/01	00164	030X	
E-1462/12252-1	0070/0070	26	MSS	6	ORIGINAL	701827	S/01/25/00	W/041/27/00	28/10/73	12:25	06439/01	00164	030X	
E-1462/12252-2	0070/0070	26	MSS	7	ORIGINAL	701828	S/01/25/00	W/041/27/00	28/10/73	12:25	06439/01	00164	030X	
E-1462/12254-4	0070/0070	25	MSS	4	COPIA	701921	S/02/52/00	W/041/48/00	28/10/73	12:25	06439/02	00164	040X	
E-1462/12254-5	0070/0070	25	MSS	5	COPIA	701922	S/02/52/00	W/041/48/00	28/10/73	12:25	06439/02	00164	040X	
E-1462/12254-6	0070/0070	25	MSS	6	COPIA	701923	S/02/52/00	W/041/48/00	28/10/73	12:25	06439/02	00164	040X	

INSTITUTO DE PESQUISAS ESPACIAIS

DIVISAO DE BANCOS DE DADOS

BANCO DE IMAGENS TERRESTRES

13/08/75

PRODUTO NO.	DIMENSOES APRES DISP	CANAL	TIPO	TOMBO	LATITUDE	LONGITUDE	DATA	MDRA	N.FILME	ORBITA	COB.	NUVENS
E-1462/12254-7	0070/0070	7	COPIA	701924	S/02/52/00	W/041/48/00	28/10/73	12125	06439/02	00164	040X	040X
E-1462/12254-4	0070/0070	4	ORIGINAL	701829	S/02/52/00	W/041/48/00	28/10/73	12125	06439/01	00164	040X	040X
E-1462/12254-5	0070/0070	5	ORIGINAL	701830	S/02/52/00	W/041/48/00	28/10/73	12125	06439/01	00164	040X	040X
E-1462/12254-6	0070/0070	6	ORIGINAL	701831	S/02/52/00	W/041/48/00	28/10/73	12125	06439/01	00164	040X	040X
E-1462/12254-7	0070/0070	7	ORIGINAL	701832	S/02/52/00	W/041/48/00	28/10/73	12125	06439/01	00164	040X	040X
E-1462/12261-4	0070/0070	4	COPIA	701925	S/04/18/00	W/042/09/00	28/10/73	12126	06439/02	00164	040X	040X
E-1462/12261-5	0070/0070	5	COPIA	701926	S/04/18/00	W/042/09/00	28/10/73	12126	06439/02	00164	040X	040X
E-1462/12261-6	0070/0070	6	COPIA	701927	S/04/18/00	W/042/09/00	28/10/73	12126	06439/02	00164	040X	040X
E-1462/12261-7	0070/0070	7	COPIA	701928	S/04/18/00	W/042/09/00	28/10/73	12126	06439/02	00164	040X	040X
E-1462/12261-4	0070/0070	4	ORIGINAL	701833	S/04/18/00	W/042/09/00	28/10/73	12126	06439/01	00164	040X	040X
E-1462/12261-5	0070/0070	5	ORIGINAL	701834	S/04/18/00	W/042/09/00	28/10/73	12126	06439/01	00164	040X	040X
E-1462/12261-6	0070/0070	6	ORIGINAL	701835	S/04/18/00	W/042/09/00	28/10/73	12126	06439/01	00164	040X	040X
E-1462/12261-7	0070/0070	7	ORIGINAL	701836	S/04/18/00	W/042/09/00	28/10/73	12126	06439/01	00164	040X	040X
E-1462/12263-4	0070/0070	4	COPIA	701985	S/05/45/00	W/042/30/00	28/10/73	12126	06439/02	00164	070X	070X
E-1462/12263-5	0070/0070	5	COPIA	701986	S/05/45/00	W/042/30/00	28/10/73	12126	06439/02	00164	070X	070X
E-1462/12263-6	0070/0070	6	COPIA	701987	S/05/45/00	W/042/30/00	28/10/73	12126	06439/02	00164	070X	070X
E-1462/12263-7	0070/0070	7	COPIA	701988	S/05/45/00	W/042/30/00	28/10/73	12126	06439/02	00164	070X	070X
E-1462/12263-4	0070/0070	4	ORIGINAL	701893	S/05/45/00	W/042/30/00	28/10/73	12126	06439/01	00164	070X	070X
E-1462/12263-5	0070/0070	5	ORIGINAL	701894	S/05/45/00	W/042/30/00	28/10/73	12126	06439/01	00164	070X	070X
E-1462/12263-6	0070/0070	6	ORIGINAL	701895	S/05/45/00	W/042/30/00	28/10/73	12126	06439/01	00164	070X	070X
E-1462/12263-7	0070/0070	7	ORIGINAL	701896	S/05/45/00	W/042/30/00	28/10/73	12126	06439/01	00164	070X	070X
E-1462/12270-4	0070/0070	4	COPIA	701929	S/07/12/00	W/042/50/00	28/10/73	12127	06439/02	00164	050X	050X
E-1462/12270-5	0070/0070	5	COPIA	701930	S/07/12/00	W/042/50/00	28/10/73	12127	06439/02	00164	050X	050X
E-1462/12270-6	0070/0070	6	COPIA	701931	S/07/12/00	W/042/50/00	28/10/73	12127	06439/02	00164	050X	050X
E-1462/12270-7	0070/0070	7	COPIA	701932	S/07/12/00	W/042/50/00	28/10/73	12127	06439/02	00164	050X	050X
E-1462/12270-4	0070/0070	4	ORIGINAL	701837	S/07/12/00	W/042/50/00	28/10/73	12127	06439/01	00164	050X	050X
E-1462/12270-5	0070/0070	5	ORIGINAL	701838	S/07/12/00	W/042/50/00	28/10/73	12127	06439/01	00164	050X	050X
E-1462/12270-6	0070/0070	6	ORIGINAL	701839	S/07/12/00	W/042/50/00	28/10/73	12127	06439/01	00164	050X	050X
E-1462/12270-7	0070/0070	7	ORIGINAL	701840	S/07/12/00	W/042/50/00	28/10/73	12127	06439/01	00164	050X	050X
E-1462/12272-4	0070/0070	4	COPIA	701933	S/08/38/00	W/043/10/00	28/10/73	12127	06439/02	00164	030X	030X
E-1462/12272-5	0070/0070	5	COPIA	701934	S/08/38/00	W/043/10/00	28/10/73	12127	06439/02	00164	030X	030X
E-1462/12272-6	0070/0070	6	COPIA	701935	S/08/38/00	W/043/10/00	28/10/73	12127	06439/02	00164	030X	030X
E-1462/12272-7	0070/0070	7	COPIA	701936	S/08/38/00	W/043/10/00	28/10/73	12127	06439/02	00164	030X	030X
E-1462/12272-4	0070/0070	4	ORIGINAL	701841	S/08/38/00	W/043/10/00	28/10/73	12127	06439/01	00164	030X	030X
E-1462/12272-5	0070/0070	5	ORIGINAL	701842	S/08/38/00	W/043/10/00	28/10/73	12127	06439/01	00164	030X	030X
E-1462/12272-6	0070/0070	6	ORIGINAL	701843	S/08/38/00	W/043/10/00	28/10/73	12127	06439/01	00164	030X	030X
E-1462/12272-7	0070/0070	7	ORIGINAL	701844	S/08/38/00	W/043/10/00	28/10/73	12127	06439/01	00164	030X	030X
E-1462/12275-4	0070/0070	4	COPIA	701937	S/10/05/00	W/043/30/00	28/10/73	12127	06439/02	00164	030X	030X
E-1462/12275-5	0070/0070	5	COPIA	701938	S/10/05/00	W/043/30/00	28/10/73	12127	06439/02	00164	030X	030X
E-1462/12275-6	0070/0070	6	COPIA	701939	S/10/05/00	W/043/30/00	28/10/73	12127	06439/02	00164	030X	030X
E-1462/12275-7	0070/0070	7	COPIA	701940	S/10/05/00	W/043/30/00	28/10/73	12127	06439/02	00164	030X	030X
E-1462/12281-4	0070/0070	4	COPIA	701941	S/11/31/00	W/043/50/00	28/10/73	12128	06439/02	00164	050X	050X
E-1462/12281-5	0070/0070	5	COPIA	701942	S/11/31/00	W/043/50/00	28/10/73	12128	06439/02	00164	050X	050X
E-1462/12281-6	0070/0070	6	COPIA	701943	S/11/31/00	W/043/50/00	28/10/73	12128	06439/02	00164	050X	050X
E-1462/12281-7	0070/0070	7	COPIA	701944	S/11/31/00	W/043/50/00	28/10/73	12128	06439/02	00164	050X	050X
E-1462/12281-4	0070/0070	4	ORIGINAL	701849	S/11/31/00	W/043/50/00	28/10/73	12128	06439/01	00164	050X	050X

INSTITUTO DE PESQUISAS ESPACIAIS

DIVISAO DE BANCOS DE DADOS

BANCO DE IMAGENS TERRESTRES

13/08/75

PAGINA 177

PRODUTO NO.	DIMENSOES	APRES	DISP	CANAL	TIPO	TOMBO	LATITUDE	LONGITUDE	DATA	HORA	N.FILME	ORBITA	COB.	NUVENS
E-1462/12281-5	0070/0070	26	MSS	5	ORIGINAL	701850	S/11/31/00	W/043/50/00	28/10/73	12:28	06439/01	00164	050X	
E-1462/12281-6	0070/0070	26	MSS	6	ORIGINAL	701851	S/11/31/00	W/043/50/00	28/10/73	12:28	06439/01	00164	050X	
E-1462/12281-7	0070/0070	26	MSS	7	ORIGINAL	701852	S/11/31/00	W/043/50/00	28/10/73	12:28	06439/01	00164	050X	
E-1462/12284-4	0070/0070	25	MSS	4	COPIA	701945	S/12/57/00	W/044/10/00	28/10/73	12:28	06439/02	00164	060X	
E-1462/12284-5	0070/0070	25	MSS	5	COPIA	701946	S/12/57/00	W/044/10/00	28/10/73	12:28	06439/02	00164	060X	
E-1462/12284-6	0070/0070	25	MSS	6	COPIA	701947	S/12/57/00	W/044/10/00	28/10/73	12:28	06439/02	00164	060X	
E-1462/12284-7	0070/0070	25	MSS	7	COPIA	701948	S/12/57/00	W/044/10/00	28/10/73	12:28	06439/02	00164	060X	
E-1462/12284-4	0070/0070	26	MSS	4	ORIGINAL	701853	S/12/57/00	W/044/10/00	28/10/73	12:28	06439/01	00164	060X	
E-1462/12284-5	0070/0070	26	MSS	5	ORIGINAL	701854	S/12/57/00	W/044/10/00	28/10/73	12:28	06439/01	00164	060X	
E-1462/12284-6	0070/0070	26	MSS	6	ORIGINAL	701855	S/12/57/00	W/044/10/00	28/10/73	12:28	06439/01	00164	060X	
E-1462/12284-7	0070/0070	26	MSS	7	ORIGINAL	701856	S/12/57/00	W/044/10/00	28/10/73	12:28	06439/01	00164	060X	
E-1462/12290-4	0070/0070	25	MSS	4	COPIA	701949	S/14/24/00	W/044/31/00	28/10/73	12:29	06439/02	00164	090X	
E-1462/12290-5	0070/0070	25	MSS	5	COPIA	701950	S/14/24/00	W/044/31/00	28/10/73	12:29	06439/02	00164	090X	
E-1462/12290-6	0070/0070	25	MSS	6	COPIA	701951	S/14/24/00	W/044/31/00	28/10/73	12:29	06439/02	00164	090X	
E-1462/12290-7	0070/0070	25	MSS	7	COPIA	701952	S/14/24/00	W/044/31/00	28/10/73	12:29	06439/02	00164	090X	
E-1462/12290-4	0070/0070	26	MSS	4	ORIGINAL	701857	S/14/24/00	W/044/31/00	28/10/73	12:29	06439/01	00164	090X	
E-1462/12290-5	0070/0070	26	MSS	5	ORIGINAL	701858	S/14/24/00	W/044/31/00	28/10/73	12:29	06439/01	00164	090X	
E-1462/12290-6	0070/0070	26	MSS	6	ORIGINAL	701859	S/14/24/00	W/044/31/00	28/10/73	12:29	06439/01	00164	090X	
E-1462/12290-7	0070/0070	26	MSS	7	ORIGINAL	701860	S/14/24/00	W/044/31/00	28/10/73	12:29	06439/01	00164	090X	
E-1462/12293-4	0070/0070	25	MSS	4	COPIA	701953	S/15/50/00	W/044/52/00	28/10/73	12:29	06439/02	00164	090X	
E-1462/12293-5	0070/0070	25	MSS	5	COPIA	701954	S/15/50/00	W/044/52/00	28/10/73	12:29	06439/02	00164	090X	
E-1462/12293-6	0070/0070	25	MSS	6	COPIA	701955	S/15/50/00	W/044/52/00	28/10/73	12:29	06439/02	00164	090X	
E-1462/12293-7	0070/0070	25	MSS	7	COPIA	701956	S/15/50/00	W/044/52/00	28/10/73	12:29	06439/02	00164	090X	
E-1462/12293-4	0070/0070	26	MSS	4	ORIGINAL	701861	S/15/50/00	W/044/52/00	28/10/73	12:29	06439/01	00164	090X	
E-1462/12293-5	0070/0070	26	MSS	5	ORIGINAL	701862	S/15/50/00	W/044/52/00	28/10/73	12:29	06439/01	00164	090X	
E-1462/12293-6	0070/0070	26	MSS	6	ORIGINAL	701863	S/15/50/00	W/044/52/00	28/10/73	12:29	06439/01	00164	090X	
E-1462/12293-7	0070/0070	26	MSS	7	ORIGINAL	701864	S/15/50/00	W/044/52/00	28/10/73	12:29	06439/01	00164	090X	
E-1462/12295-4	0070/0070	25	MSS	4	COPIA	701957	S/17/16/00	W/045/13/00	28/10/73	12:29	06439/02	00164	080X	
E-1462/12295-5	0070/0070	25	MSS	5	COPIA	701958	S/17/16/00	W/045/13/00	28/10/73	12:29	06439/02	00164	080X	
E-1462/12295-6	0070/0070	25	MSS	6	COPIA	701959	S/17/16/00	W/045/13/00	28/10/73	12:29	06439/02	00164	080X	
E-1462/12295-7	0070/0070	25	MSS	7	COPIA	701960	S/17/16/00	W/045/13/00	28/10/73	12:29	06439/02	00164	080X	
E-1462/12295-4	0070/0070	26	MSS	4	ORIGINAL	701865	S/17/16/00	W/045/13/00	28/10/73	12:29	06439/01	00164	080X	
E-1462/12295-5	0070/0070	26	MSS	5	ORIGINAL	701866	S/17/16/00	W/045/13/00	28/10/73	12:29	06439/01	00164	080X	
E-1462/12295-6	0070/0070	26	MSS	6	ORIGINAL	701867	S/17/16/00	W/045/13/00	28/10/73	12:29	06439/01	00164	080X	
E-1462/12295-7	0070/0070	26	MSS	7	ORIGINAL	701868	S/17/16/00	W/045/13/00	28/10/73	12:29	06439/01	00164	080X	
E-1462/12302-4	0070/0070	25	MSS	4	COPIA	701961	S/18/43/00	W/045/34/00	28/10/73	12:30	06439/02	00164	070X	
E-1462/12302-5	0070/0070	25	MSS	5	COPIA	701962	S/18/43/00	W/045/34/00	28/10/73	12:30	06439/02	00164	070X	
E-1462/12302-6	0070/0070	25	MSS	6	COPIA	701963	S/18/43/00	W/045/34/00	28/10/73	12:30	06439/02	00164	070X	
E-1462/12302-7	0070/0070	25	MSS	7	COPIA	701964	S/18/43/00	W/045/34/00	28/10/73	12:30	06439/02	00164	070X	
E-1462/12302-4	0070/0070	26	MSS	4	ORIGINAL	701869	S/18/43/00	W/045/34/00	28/10/73	12:30	06439/01	00164	070X	
E-1462/12302-5	0070/0070	26	MSS	5	ORIGINAL	701870	S/18/43/00	W/045/34/00	28/10/73	12:30	06439/01	00164	070X	
E-1462/12302-6	0070/0070	26	MSS	6	ORIGINAL	701871	S/18/43/00	W/045/34/00	28/10/73	12:30	06439/01	00164	070X	
E-1462/12302-7	0070/0070	26	MSS	7	ORIGINAL	701872	S/18/43/00	W/045/34/00	28/10/73	12:30	06439/01	00164	070X	
E-1462/12304-4	0070/0070	25	MSS	4	COPIA	701965	S/20/09/00	W/045/55/00	28/10/73	12:30	06439/02	00164	070X	
E-1462/12304-5	0070/0070	25	MSS	5	COPIA	701966	S/20/09/00	W/045/55/00	28/10/73	12:30	06439/02	00164	070X	
E-1462/12304-6	0070/0070	25	MSS	6	COPIA	701967	S/20/09/00	W/045/55/00	28/10/73	12:30	06439/02	00164	070X	

INSTITUTO DE PESQUISAS ESPACIAIS

DIVISAO DE BANCOS DE DADOS

BANCO DE IMAGENS TERRESTRES

13/08/75

PAGINA 178

PRODUTO NO.	DIMENS0ES	APRES	DISP	CANAL	TIPO	TOMBO	LATITUDE	LONGITUDE	DATA	HORA	N.FILME	ORBITA	CDB.	MUVENS
E-1462/12304-7	0070/0070	25	MSS	7	COPIA	701968	S/20/09/00	W/045/55/00	28/10/73	12130	06439/02	00164	070X	070X
E-1462/12304-4	0070/0070	26	MSS	4	ORIGINAL	701873	S/20/09/00	W/045/55/00	28/10/73	12130	06439/01	00164	070X	070X
E-1462/12304-5	0070/0070	26	MSS	5	ORIGINAL	701874	S/20/09/00	W/045/55/00	28/10/73	12130	06439/01	00164	070X	070X
E-1462/12304-6	0070/0070	26	MSS	6	ORIGINAL	701875	S/20/09/00	W/045/55/00	28/10/73	12130	06439/01	00164	070X	070X
E-1462/12304-7	0070/0070	26	MSS	7	ORIGINAL	701876	S/20/09/00	W/045/55/00	28/10/73	12130	06439/01	00164	070X	070X
E-1462/12311-4	0070/0070	25	MSS	4	COPIA	701969	S/21/35/00	W/046/17/00	28/10/73	12131	06439/02	00164	060X	060X
E-1462/12311-5	0070/0070	25	MSS	5	COPIA	701970	S/21/35/00	W/046/17/00	28/10/73	12131	06439/02	00164	060X	060X
E-1462/12311-6	0070/0070	25	MSS	6	COPIA	701971	S/21/35/00	W/046/17/00	28/10/73	12131	06439/02	00164	060X	060X
E-1462/12311-7	0070/0070	25	MSS	7	COPIA	701972	S/21/35/00	W/046/17/00	28/10/73	12131	06439/02	00164	060X	060X
E-1462/12311-4	0070/0070	26	MSS	4	ORIGINAL	701877	S/21/35/00	W/046/17/00	28/10/73	12131	06439/01	00164	060X	060X
E-1462/12311-5	0070/0070	26	MSS	5	ORIGINAL	701878	S/21/35/00	W/046/17/00	28/10/73	12131	06439/01	00164	060X	060X
E-1462/12311-6	0070/0070	26	MSS	6	ORIGINAL	701879	S/21/35/00	W/046/17/00	28/10/73	12131	06439/01	00164	060X	060X
E-1462/12311-7	0070/0070	26	MSS	7	ORIGINAL	701880	S/21/35/00	W/046/17/00	28/10/73	12131	06439/01	00164	060X	060X
E-1462/12320-4	0070/0070	25	MSS	4	COPIA	701973	S/24/28/00	W/047/02/00	28/10/73	12132	06439/02	00164	050X	050X
E-1462/12320-4	0070/0070	25	MSS	4	COPIA	701989	S/24/28/00	W/047/02/00	28/10/73	12132	06439/03	00164	050X	050X
E-1462/12320-5	0070/0070	25	MSS	5	COPIA	701974	S/24/28/00	W/047/02/00	28/10/73	12132	06439/02	00164	050X	050X
E-1462/12320-5	0070/0070	25	MSS	5	COPIA	701990	S/24/28/00	W/047/02/00	28/10/73	12132	06439/03	00164	050X	050X
E-1462/12320-6	0070/0070	25	MSS	6	COPIA	701975	S/24/28/00	W/047/02/00	28/10/73	12132	06439/03	00164	050X	050X
E-1462/12320-6	0070/0070	25	MSS	6	COPIA	701991	S/24/28/00	W/047/02/00	28/10/73	12132	06439/03	00164	050X	050X
E-1462/12320-7	0070/0070	25	MSS	7	COPIA	701976	S/24/28/00	W/047/02/00	28/10/73	12132	06439/02	00164	050X	050X
E-1462/12320-7	0070/0070	25	MSS	7	COPIA	701992	S/24/28/00	W/047/02/00	28/10/73	12132	06439/03	00164	050X	050X
E-1462/12320-4	0070/0070	26	MSS	4	ORIGINAL	701881	S/24/28/00	W/047/02/00	28/10/73	12132	06439/01	00164	050X	050X
E-1462/12320-4	0070/0070	26	MSS	4	COPIA	701897	S/24/28/00	W/047/02/00	28/10/73	12132	06439/02	00164	050X	050X
E-1462/12320-5	0070/0070	26	MSS	5	ORIGINAL	701882	S/24/28/00	W/047/02/00	28/10/73	12132	06439/01	00164	050X	050X
E-1462/12320-5	0070/0070	26	MSS	5	COPIA	701898	S/24/28/00	W/047/02/00	28/10/73	12132	06439/02	00164	050X	050X
E-1462/12320-6	0070/0070	26	MSS	6	ORIGINAL	701883	S/24/28/00	W/047/02/00	28/10/73	12132	06439/01	00164	050X	050X
E-1462/12320-6	0070/0070	26	MSS	6	COPIA	701899	S/24/28/00	W/047/02/00	28/10/73	12132	06439/02	00164	050X	050X
E-1462/12320-7	0070/0070	26	MSS	7	ORIGINAL	701884	S/24/28/00	W/047/02/00	28/10/73	12132	06439/01	00164	050X	050X
E-1462/12320-7	0070/0070	26	MSS	7	COPIA	701900	S/24/28/00	W/047/02/00	28/10/73	12132	06439/02	00164	050X	050X
E-1462/12322-4	0070/0070	25	MSS	4	COPIA	701977	S/25/53/00	W/047/26/00	28/10/73	12132	06439/02	00164	070X	070X
E-1462/12322-5	0070/0070	25	MSS	5	COPIA	701978	S/25/53/00	W/047/26/00	28/10/73	12132	06439/02	00164	070X	070X
E-1462/12322-6	0070/0070	25	MSS	6	COPIA	701979	S/25/53/00	W/047/26/00	28/10/73	12132	06439/02	00164	070X	070X
E-1462/12322-7	0070/0070	25	MSS	7	COPIA	701980	S/25/53/00	W/047/26/00	28/10/73	12132	06439/02	00164	070X	070X
E-1462/12322-4	0070/0070	26	MSS	4	ORIGINAL	701885	S/25/53/00	W/047/26/00	28/10/73	12132	06439/01	00164	070X	070X
E-1462/12322-5	0070/0070	26	MSS	5	ORIGINAL	701886	S/25/53/00	W/047/26/00	28/10/73	12132	06439/01	00164	070X	070X
E-1462/12322-6	0070/0070	26	MSS	6	ORIGINAL	701887	S/25/53/00	W/047/26/00	28/10/73	12132	06439/01	00164	070X	070X
E-1462/12322-7	0070/0070	26	MSS	7	ORIGINAL	701888	S/25/53/00	W/047/26/00	28/10/73	12132	06439/01	00164	070X	070X
E-1462/12325-4	0070/0070	25	MSS	4	COPIA	701981	S/27/19/00	W/047/49/00	28/10/73	12132	06439/02	00164	040X	040X
E-1462/12325-5	0070/0070	25	MSS	5	COPIA	701982	S/27/19/00	W/047/49/00	28/10/73	12132	06439/02	00164	040X	040X
E-1462/12325-6	0070/0070	25	MSS	6	COPIA	701983	S/27/19/00	W/047/49/00	28/10/73	12132	06439/02	00164	040X	040X
E-1462/12325-7	0070/0070	25	MSS	7	COPIA	701984	S/27/19/00	W/047/49/00	28/10/73	12132	06439/02	00164	040X	040X
E-1462/12325-4	0070/0070	26	MSS	4	ORIGINAL	701889	S/27/19/00	W/047/49/00	28/10/73	12132	06439/01	00164	040X	040X
E-1462/12325-5	0070/0070	26	MSS	5	ORIGINAL	701890	S/27/19/00	W/047/49/00	28/10/73	12132	06439/01	00164	040X	040X
E-1462/12325-6	0070/0070	26	MSS	6	ORIGINAL	701891	S/27/19/00	W/047/49/00	28/10/73	12132	06439/01	00164	040X	040X
E-1462/12325-7	0070/0070	26	MSS	7	ORIGINAL	701892	S/27/19/00	W/047/49/00	28/10/73	12132	06439/01	00164	040X	040X
E-1462/14065-4	0070/0070	25	MSS	4	COPIA	701709	N/04/22/00	W/065/57/00	28/10/73	14106	06440/02	00165	060X	060X

INSTITUTO DE PESQUISAS ESPACIAIS

DIVISAO DE BANCOS DE DADOS

BANCO DE IMAGENS TERRESTRES

13/08/75

PRODUTO NO.	DIMENSÕES	APRES	DISP	CANAL	TIPO	TOMBO	LATITUDE	LONGITUDE	DATA	HORA	N.FILME	ORBITA	COB. NUUVENS
E-1462/14065-4	0070/0070	25	MSS	4	COPIA	701761	N/04/22/00	W/065/57/00	28/10/73	14:06	06440/03	00165	060X
E-1462/14065-5	0070/0070	25	MSS	5	COPIA	701710	N/04/22/00	W/065/57/00	28/10/73	14:06	06440/02	00165	060X
E-1462/14065-5	0070/0070	25	MSS	5	COPIA	701762	N/04/22/00	W/065/57/00	28/10/73	14:06	06440/03	00165	060X
E-1462/14065-6	0070/0070	25	MSS	6	COPIA	701711	N/04/22/00	W/065/57/00	28/10/73	14:06	06440/02	00165	060X
E-1462/14065-6	0070/0070	25	MSS	6	COPIA	701763	N/04/22/00	W/065/57/00	28/10/73	14:06	06440/03	00165	060X
E-1462/14065-7	0070/0070	25	MSS	7	COPIA	701712	N/04/22/00	W/065/57/00	28/10/73	14:06	06440/02	00165	060X
E-1462/14065-7	0070/0070	25	MSS	7	COPIA	701764	N/04/22/00	W/065/57/00	28/10/73	14:06	06440/03	00165	060X
E-1462/14065-4	0070/0070	26	MSS	4	ORIGINAL	701657	N/04/22/00	W/065/57/00	28/10/73	14:06	06440/01	00165	060X
E-1462/14065-5	0070/0070	26	MSS	5	ORIGINAL	701658	N/04/22/00	W/065/57/00	28/10/73	14:06	06440/01	00165	060X
E-1462/14065-6	0070/0070	26	MSS	6	ORIGINAL	701659	N/04/22/00	W/065/57/00	28/10/73	14:06	06440/01	00165	060X
E-1462/14065-7	0070/0070	26	MSS	7	ORIGINAL	701660	N/04/22/00	W/065/57/00	28/10/73	14:06	06440/01	00165	060X
E-1462/14072-4	0070/0070	25	MSS	4	COPIA	701713	N/02/55/00	W/066/17/00	28/10/73	14:07	06440/02	00165	060X
E-1462/14072-4	0070/0070	25	MSS	4	COPIA	701765	N/02/55/00	W/066/17/00	28/10/73	14:07	06440/03	00165	060X
E-1462/14072-5	0070/0070	25	MSS	5	COPIA	701714	N/02/55/00	W/066/17/00	28/10/73	14:07	06440/02	00165	060X
E-1462/14072-5	0070/0070	25	MSS	5	COPIA	701766	N/02/55/00	W/066/17/00	28/10/73	14:07	06440/03	00165	060X
E-1462/14072-6	0070/0070	25	MSS	6	COPIA	701715	N/02/55/00	W/066/17/00	28/10/73	14:07	06440/02	00165	060X
E-1462/14072-6	0070/0070	25	MSS	6	COPIA	701767	N/02/55/00	W/066/17/00	28/10/73	14:07	06440/03	00165	060X
E-1462/14072-7	0070/0070	25	MSS	7	COPIA	701716	N/02/55/00	W/066/17/00	28/10/73	14:07	06440/02	00165	060X
E-1462/14072-7	0070/0070	25	MSS	7	COPIA	701768	N/02/55/00	W/066/17/00	28/10/73	14:07	06440/03	00165	060X
E-1462/14072-4	0070/0070	26	MSS	4	ORIGINAL	701661	N/02/55/00	W/066/17/00	28/10/73	14:07	06440/01	00165	060X
E-1462/14072-5	0070/0070	26	MSS	5	ORIGINAL	701662	N/02/55/00	W/066/17/00	28/10/73	14:07	06440/01	00165	060X
E-1462/14072-6	0070/0070	26	MSS	6	ORIGINAL	701663	N/02/55/00	W/066/17/00	28/10/73	14:07	06440/02	00165	060X
E-1462/14072-7	0070/0070	26	MSS	7	ORIGINAL	701664	N/02/55/00	W/066/17/00	28/10/73	14:07	06440/01	00165	060X
E-1462/14074-4	0070/0070	25	MSS	4	COPIA	701717	N/01/28/00	W/066/37/00	28/10/73	14:07	06440/02	00165	070X
E-1462/14074-4	0070/0070	25	MSS	4	COPIA	701769	N/01/28/00	W/066/37/00	28/10/73	14:07	06440/03	00165	070X
E-1462/14074-5	0070/0070	25	MSS	5	COPIA	701718	N/01/28/00	W/066/37/00	28/10/73	14:07	06440/02	00165	070X
E-1462/14074-5	0070/0070	25	MSS	5	COPIA	701770	N/01/28/00	W/066/37/00	28/10/73	14:07	06440/03	00165	070X
E-1462/14074-6	0070/0070	25	MSS	6	COPIA	701719	N/01/28/00	W/066/37/00	28/10/73	14:07	06440/02	00165	070X
E-1462/14074-6	0070/0070	25	MSS	6	COPIA	701771	N/01/28/00	W/066/37/00	28/10/73	14:07	06440/03	00165	070X
E-1462/14074-7	0070/0070	25	MSS	7	COPIA	701720	N/01/28/00	W/066/37/00	28/10/73	14:07	06440/02	00165	070X
E-1462/14074-7	0070/0070	25	MSS	7	COPIA	701772	N/01/28/00	W/066/37/00	28/10/73	14:07	06440/03	00165	070X
E-1462/14074-4	0070/0070	26	MSS	4	ORIGINAL	701665	N/01/28/00	W/066/37/00	28/10/73	14:07	06440/01	00165	070X
E-1462/14074-5	0070/0070	26	MSS	5	ORIGINAL	701666	N/01/28/00	W/066/37/00	28/10/73	14:07	06440/01	00165	070X
E-1462/14074-6	0070/0070	26	MSS	6	ORIGINAL	701667	N/01/28/00	W/066/37/00	28/10/73	14:07	06440/01	00165	070X
E-1462/14081-4	0070/0070	25	MSS	4	COPIA	701721	N/00/01/00	W/066/57/00	28/10/73	14:08	06440/01	00165	070X
E-1462/14081-4	0070/0070	25	MSS	4	COPIA	701773	N/00/01/00	W/066/57/00	28/10/73	14:08	06440/03	00165	070X
E-1462/14081-5	0070/0070	25	MSS	5	COPIA	701722	N/00/01/00	W/066/57/00	28/10/73	14:08	06440/02	00165	070X
E-1462/14081-5	0070/0070	25	MSS	5	COPIA	701774	N/00/01/00	W/066/57/00	28/10/73	14:08	06440/03	00165	070X
E-1462/14081-6	0070/0070	25	MSS	6	COPIA	701723	N/00/01/00	W/066/57/00	28/10/73	14:08	06440/02	00165	070X
E-1462/14081-6	0070/0070	25	MSS	6	COPIA	701775	N/00/01/00	W/066/57/00	28/10/73	14:08	06440/03	00165	070X
E-1462/14081-7	0070/0070	25	MSS	7	COPIA	701724	N/00/01/00	W/066/57/00	28/10/73	14:08	06440/02	00165	070X
E-1462/14081-7	0070/0070	25	MSS	7	COPIA	701776	N/00/01/00	W/066/57/00	28/10/73	14:08	06440/03	00165	070X
E-1462/14081-4	0070/0070	26	MSS	4	ORIGINAL	701669	N/00/01/00	W/066/57/00	28/10/73	14:08	06440/01	00165	070X
E-1462/14081-5	0070/0070	26	MSS	5	ORIGINAL	701670	N/00/01/00	W/066/57/00	28/10/73	14:08	06440/01	00165	070X
E-1462/14081-6	0070/0070	26	MSS	6	ORIGINAL	701671	N/00/01/00	W/066/57/00	28/10/73	14:08	06440/01	00165	070X

INSTITUTO DE PESQUISAS ESPACIAIS

DIVISAO DE BANCOS DE DADOS

BANCO DE IMAGENS TERRESTRES

13/08/75

PRODUTO NO.	DIMENSÕES	APRES DISP	CANAL	TIPO	TOMBO	LATITUDE	LONGITUDE	DATA	HORA	NºFILME	ORBITA	CDB. NUVEÑS
E-1462/14081-7	0070/0070	26	MSS	7	ORIGINAL	701672	N/00/01/00	W/066/57/00	28/10/73	14:08	06440/01	00165
E-1462/14083-4	0070/0070	25	MSS	4	COPIA	701725	S/01/26/00	W/067/16/00	28/10/73	14:08	06440/02	00165
E-1462/14083-4	0070/0070	25	MSS	4	COPIA	701777	S/01/26/00	W/067/16/00	28/10/73	14:08	06440/03	00165
E-1462/14083-5	0070/0070	25	MSS	5	COPIA	701726	S/01/26/00	W/067/16/00	28/10/73	14:08	06440/02	00165
E-1462/14083-5	0070/0070	25	MSS	5	COPIA	701778	S/01/26/00	W/067/16/00	28/10/73	14:08	06440/03	00165
E-1462/14083-6	0070/0070	25	MSS	6	COPIA	701727	S/01/26/00	W/067/16/00	28/10/73	14:08	06440/02	00165
E-1462/14083-6	0070/0070	25	MSS	6	COPIA	701779	S/01/26/00	W/067/16/00	28/10/73	14:08	06440/03	00165
E-1462/14083-7	0070/0070	25	MSS	7	COPIA	701780	S/01/26/00	W/067/16/00	28/10/73	14:08	06440/02	00165
E-1462/14083-7	0070/0070	25	MSS	7	COPIA	701780	S/01/26/00	W/067/16/00	28/10/73	14:08	06440/03	00165
E-1462/14083-4	0070/0070	26	MSS	4	ORIGINAL	701673	S/01/26/00	W/067/16/00	28/10/73	14:08	06440/01	00165
E-1462/14083-5	0070/0070	26	MSS	5	ORIGINAL	701674	S/01/26/00	W/067/16/00	28/10/73	14:08	06440/01	00165
E-1462/14083-6	0070/0070	26	MSS	6	ORIGINAL	701675	S/01/26/00	W/067/16/00	28/10/73	14:08	06440/01	00165
E-1462/14083-7	0070/0070	26	MSS	7	ORIGINAL	701676	S/01/26/00	W/067/16/00	28/10/73	14:08	06440/01	00165
E-1462/14090-4	0070/0070	25	MSS	4	COPIA	701729	S/02/52/00	W/067/36/00	28/10/73	14:09	06440/02	00165
E-1462/14090-4	0070/0070	25	MSS	4	COPIA	701781	S/02/52/00	W/067/36/00	28/10/73	14:09	06440/03	00165
E-1462/14090-5	0070/0070	25	MSS	5	COPIA	701782	S/02/52/00	W/067/36/00	28/10/73	14:09	06440/02	00165
E-1462/14090-5	0070/0070	25	MSS	5	COPIA	701782	S/02/52/00	W/067/36/00	28/10/73	14:09	06440/03	00165
E-1462/14090-6	0070/0070	25	MSS	6	COPIA	701731	S/02/52/00	W/067/36/00	28/10/73	14:09	06440/02	00165
E-1462/14090-6	0070/0070	25	MSS	6	COPIA	701783	S/02/52/00	W/067/36/00	28/10/73	14:09	06440/03	00165
E-1462/14090-7	0070/0070	25	MSS	7	COPIA	701732	S/02/52/00	W/067/36/00	28/10/73	14:09	06440/02	00165
E-1462/14090-7	0070/0070	25	MSS	7	COPIA	701784	S/02/52/00	W/067/36/00	28/10/73	14:09	06440/03	00165
E-1462/14090-4	0070/0070	26	MSS	4	ORIGINAL	701677	S/02/52/00	W/067/36/00	28/10/73	14:09	06440/01	00165
E-1462/14090-5	0070/0070	26	MSS	5	ORIGINAL	701678	S/02/52/00	W/067/36/00	28/10/73	14:09	06440/01	00165
E-1462/14090-6	0070/0070	26	MSS	6	ORIGINAL	701679	S/02/52/00	W/067/36/00	28/10/73	14:09	06440/01	00165
E-1462/14090-7	0070/0070	26	MSS	7	ORIGINAL	701680	S/02/52/00	W/067/36/00	28/10/73	14:09	06440/01	00165
E-1462/14092-4	0070/0070	25	MSS	4	COPIA	701733	S/04/18/00	W/067/57/00	28/10/73	14:09	06440/02	00165
E-1462/14092-4	0070/0070	25	MSS	4	COPIA	701785	S/04/18/00	W/067/57/00	28/10/73	14:09	06440/03	00165
E-1462/14092-5	0070/0070	25	MSS	5	COPIA	701734	S/04/18/00	W/067/57/00	28/10/73	14:09	06440/02	00165
E-1462/14092-5	0070/0070	25	MSS	5	COPIA	701786	S/04/18/00	W/067/57/00	28/10/73	14:09	06440/03	00165
E-1462/14092-6	0070/0070	25	MSS	6	COPIA	701735	S/04/18/00	W/067/57/00	28/10/73	14:09	06440/02	00165
E-1462/14092-6	0070/0070	25	MSS	6	COPIA	701787	S/04/18/00	W/067/57/00	28/10/73	14:09	06440/03	00165
E-1462/14092-7	0070/0070	25	MSS	7	COPIA	701736	S/04/18/00	W/067/57/00	28/10/73	14:09	06440/02	00165
E-1462/14092-7	0070/0070	25	MSS	7	COPIA	701788	S/04/18/00	W/067/57/00	28/10/73	14:09	06440/03	00165
E-1462/14092-4	0070/0070	26	MSS	4	ORIGINAL	701681	S/04/18/00	W/067/57/00	28/10/73	14:09	06440/01	00165
E-1462/14092-5	0070/0070	26	MSS	5	ORIGINAL	701682	S/04/18/00	W/067/57/00	28/10/73	14:09	06440/01	00165
E-1462/14092-6	0070/0070	26	MSS	6	ORIGINAL	701683	S/04/18/00	W/067/57/00	28/10/73	14:09	06440/01	00165
E-1462/14092-7	0070/0070	26	MSS	7	ORIGINAL	701684	S/04/18/00	W/067/57/00	28/10/73	14:09	06440/01	00165
E-1462/14095-4	0070/0070	25	MSS	4	COPIA	701737	S/05/45/00	W/068/17/00	28/10/73	14:09	06440/02	00165
E-1462/14095-4	0070/0070	25	MSS	4	COPIA	701789	S/05/45/00	W/068/17/00	28/10/73	14:09	06440/03	00165
E-1462/14095-5	0070/0070	25	MSS	5	COPIA	701738	S/05/45/00	W/068/17/00	28/10/73	14:09	06440/02	00165
E-1462/14095-5	0070/0070	25	MSS	5	COPIA	701790	S/05/45/00	W/068/17/00	28/10/73	14:09	06440/03	00165
E-1462/14095-6	0070/0070	25	MSS	6	COPIA	701739	S/05/45/00	W/068/17/00	28/10/73	14:09	06440/02	00165
E-1462/14095-6	0070/0070	25	MSS	6	COPIA	701791	S/05/45/00	W/068/17/00	28/10/73	14:09	06440/03	00165
E-1462/14095-7	0070/0070	25	MSS	7	COPIA	701740	S/05/45/00	W/068/17/00	28/10/73	14:09	06440/02	00165
E-1462/14095-7	0070/0070	25	MSS	7	COPIA	701792	S/05/45/00	W/068/17/00	28/10/73	14:09	06440/03	00165
E-1462/14095-4	0070/0070	26	MSS	4	ORIGINAL	701685	S/05/45/00	W/068/17/00	28/10/73	14:09	06440/01	00165

INSTITUTO DE PESQUISAS ESPACIAIS

DIVISAO DE BANCOS DE DADOS

BANCO DE IMAGENS TERRESTRES

13/08/75

PAGINA 181

PRODUTO NO.	DIMENSÕES	APRES	DISP	CANAL	TIPO	TORNO	LATITUDE	LONGITUDE	DATA	HORA	N.FILME	ORBITA	COB.	NUVENS
E-1462/14095-5	0070/0070	26	MSS	5	ORIGINAL	701686	S/05/45/00	W/068/17/00	28/10/73	14109	06440/01	00165	060%	060%
E-1462/14095-6	0070/0070	26	MSS	6	ORIGINAL	701687	S/05/45/00	W/068/17/00	28/10/73	14109	06440/01	00165	060%	060%
E-1462/14095-7	0070/0070	26	MSS	7	ORIGINAL	701688	S/05/45/00	W/068/17/00	28/10/73	14109	06440/01	00165	060%	060%
E-1462/14101-4	0070/0070	25	MSS	4	COPIA	701741	S/07/12/00	W/068/37/00	28/10/73	14110	06440/02	00165	070%	070%
E-1462/14101-4	0070/0070	25	MSS	4	COPIA	701793	S/07/12/00	W/068/37/00	28/10/73	14110	06440/03	00165	070%	070%
E-1462/14101-5	0070/0070	25	MSS	5	COPIA	701742	S/07/12/00	W/068/37/00	28/10/73	14110	06440/02	00165	070%	070%
E-1462/14101-5	0070/0070	25	MSS	5	COPIA	701794	S/07/12/00	W/068/37/00	28/10/73	14110	06440/03	00165	070%	070%
E-1462/14101-6	0070/0070	25	MSS	6	COPIA	701743	S/07/12/00	W/068/37/00	28/10/73	14110	06440/02	00165	070%	070%
E-1462/14101-6	0070/0070	25	MSS	6	COPIA	701795	S/07/12/00	W/068/37/00	28/10/73	14110	06440/03	00165	070%	070%
E-1462/14101-7	0070/0070	25	MSS	7	COPIA	701744	S/07/12/00	W/068/37/00	28/10/73	14110	06440/02	00165	070%	070%
E-1462/14101-7	0070/0070	25	MSS	7	COPIA	701796	S/07/12/00	W/068/37/00	28/10/73	14110	06440/03	00165	070%	070%
E-1462/14101-4	0070/0070	26	MSS	4	ORIGINAL	701689	S/07/12/00	W/068/37/00	28/10/73	14110	06440/01	00165	070%	070%
E-1462/14101-5	0070/0070	26	MSS	5	ORIGINAL	701690	S/07/12/00	W/068/37/00	28/10/73	14110	06440/01	00165	070%	070%
E-1462/14101-6	0070/0070	26	MSS	6	ORIGINAL	701691	S/07/12/00	W/068/37/00	28/10/73	14110	06440/01	00165	070%	070%
E-1462/14101-7	0070/0070	26	MSS	7	ORIGINAL	701692	S/07/12/00	W/068/37/00	28/10/73	14110	06440/01	00165	070%	070%
E-1462/14104-4	0070/0070	25	MSS	4	COPIA	701745	S/08/39/00	W/068/57/00	28/10/73	14110	06440/02	00165	070%	070%
E-1462/14104-4	0070/0070	25	MSS	4	COPIA	701797	S/08/39/00	W/068/57/00	28/10/73	14110	06440/03	00165	070%	070%
E-1462/14104-5	0070/0070	25	MSS	5	COPIA	701746	S/08/39/00	W/068/57/00	28/10/73	14110	06440/02	00165	070%	070%
E-1462/14104-5	0070/0070	25	MSS	5	COPIA	701798	S/08/39/00	W/068/57/00	28/10/73	14110	06440/03	00165	070%	070%
E-1462/14104-6	0070/0070	25	MSS	6	COPIA	701747	S/08/39/00	W/068/57/00	28/10/73	14110	06440/02	00165	070%	070%
E-1462/14104-6	0070/0070	25	MSS	6	COPIA	701799	S/08/39/00	W/068/57/00	28/10/73	14110	06440/03	00165	070%	070%
E-1462/14104-7	0070/0070	25	MSS	7	COPIA	701748	S/08/39/00	W/068/57/00	28/10/73	14110	06440/02	00165	070%	070%
E-1462/14104-7	0070/0070	25	MSS	7	COPIA	701800	S/08/39/00	W/068/57/00	28/10/73	14110	06440/03	00165	070%	070%
E-1462/14104-4	0070/0070	26	MSS	4	ORIGINAL	701693	S/08/39/00	W/068/57/00	28/10/73	14110	06440/01	00165	070%	070%
E-1462/14104-5	0070/0070	26	MSS	5	ORIGINAL	701694	S/08/39/00	W/068/57/00	28/10/73	14110	06440/01	00165	070%	070%
E-1462/14104-6	0070/0070	26	MSS	6	ORIGINAL	701695	S/08/39/00	W/068/57/00	28/10/73	14110	06440/01	00165	070%	070%
E-1462/14104-7	0070/0070	26	MSS	7	ORIGINAL	701696	S/08/39/00	W/068/57/00	28/10/73	14110	06440/01	00165	070%	070%
E-1462/14110-4	0070/0070	25	MSS	4	COPIA	701749	S/10/06/00	W/069/18/00	28/10/73	14111	06440/02	00165	060%	060%
E-1462/14110-4	0070/0070	25	MSS	4	COPIA	701801	S/10/06/00	W/069/18/00	28/10/73	14111	06440/03	00165	060%	060%
E-1462/14110-5	0070/0070	25	MSS	5	COPIA	701750	S/10/06/00	W/069/18/00	28/10/73	14111	06440/02	00165	060%	060%
E-1462/14110-5	0070/0070	25	MSS	5	COPIA	701802	S/10/06/00	W/069/18/00	28/10/73	14111	06440/03	00165	060%	060%
E-1462/14110-6	0070/0070	25	MSS	6	COPIA	701751	S/10/06/00	W/069/18/00	28/10/73	14111	06440/02	00165	060%	060%
E-1462/14110-6	0070/0070	25	MSS	6	COPIA	701803	S/10/06/00	W/069/18/00	28/10/73	14111	06440/03	00165	060%	060%
E-1462/14110-7	0070/0070	25	MSS	7	COPIA	701752	S/10/06/00	W/069/18/00	28/10/73	14111	06440/02	00165	060%	060%
E-1462/14110-7	0070/0070	25	MSS	7	COPIA	701804	S/10/06/00	W/069/18/00	28/10/73	14111	06440/03	00165	060%	060%
E-1462/14110-4	0070/0070	26	MSS	4	ORIGINAL	701697	S/10/06/00	W/069/18/00	28/10/73	14111	06440/01	00165	060%	060%
E-1462/14110-5	0070/0070	26	MSS	5	ORIGINAL	701698	S/10/06/00	W/069/18/00	28/10/73	14111	06440/01	00165	060%	060%
E-1462/14110-6	0070/0070	26	MSS	6	ORIGINAL	701699	S/10/06/00	W/069/18/00	28/10/73	14111	06440/01	00165	060%	060%
E-1462/14110-7	0070/0070	26	MSS	7	ORIGINAL	701700	S/10/06/00	W/069/18/00	28/10/73	14111	06440/01	00165	060%	060%
E-1462/14113-4	0070/0070	25	MSS	4	COPIA	701753	S/11/33/00	W/069/38/00	28/10/73	14111	06440/02	00165	030%	030%
E-1462/14113-4	0070/0070	25	MSS	4	COPIA	701805	S/11/33/00	W/069/38/00	28/10/73	14111	06440/03	00165	030%	030%
E-1462/14113-5	0070/0070	25	MSS	5	COPIA	701754	S/11/33/00	W/069/38/00	28/10/73	14111	06440/02	00165	030%	030%
E-1462/14113-5	0070/0070	25	MSS	5	COPIA	701806	S/11/33/00	W/069/38/00	28/10/73	14111	06440/03	00165	030%	030%
E-1462/14113-6	0070/0070	25	MSS	6	COPIA	701755	S/11/33/00	W/069/38/00	28/10/73	14111	06440/02	00165	030%	030%
E-1462/14113-6	0070/0070	25	MSS	6	COPIA	701807	S/11/33/00	W/069/38/00	28/10/73	14111	06440/03	00165	030%	030%
E-1462/14113-7	0070/0070	25	MSS	7	COPIA	701756	S/11/33/00	W/069/38/00	28/10/73	14111	06440/02	00165	030%	030%

INSTITUTO DE PESQUISAS ESPACIAIS

DIVISAO DE BANCOS DE DADOS

BANCO DE IMAGENS TERRESTRES

13/08/75

PAGINA 182

PRODUTO NO.	DIMENSÕES APRES DISP	CANAL	TIPO	TOMBO	LATITUDE	LONGITUDE	DATA	HORA	N.FILME	ORBITA	COB. NUUVENS
E-1462/14113-7	0070/0070	7	COPIA	701808	S/11/33/00	W/069/38/00	28/10/73	1411	06440/03	00165	030%
E-1462/14113-4	0070/0070	4	ORIGINAL	701701	S/11/33/00	W/069/38/00	28/10/73	1411	06440/01	00165	030%
E-1462/14113-5	0070/0070	5	ORIGINAL	701702	S/11/33/00	W/069/38/00	28/10/73	1411	06440/01	00165	030%
E-1462/14113-6	0070/0070	6	ORIGINAL	701703	S/11/33/00	W/069/38/00	28/10/73	1411	06440/01	00165	030%
E-1462/14113-7	0070/0070	7	ORIGINAL	701704	S/11/33/00	W/069/38/00	28/10/73	1411	06440/01	00165	030%
E-1462/14115-4	0070/0070	4	COPIA	701757	S/12/58/00	W/069/58/00	28/10/73	1411	06440/02	00165	030%
E-1462/14115-4	0070/0070	5	COPIA	701809	S/12/58/00	W/069/58/00	28/10/73	1411	06440/03	00165	030%
E-1462/14115-5	0070/0070	5	COPIA	701758	S/12/58/00	W/069/58/00	28/10/73	1411	06440/02	00165	030%
E-1462/14115-5	0070/0070	6	COPIA	701810	S/12/58/00	W/069/58/00	28/10/73	1411	06440/02	00165	030%
E-1462/14115-6	0070/0070	6	COPIA	701759	S/12/58/00	W/069/58/00	28/10/73	1411	06440/02	00165	030%
E-1462/14115-6	0070/0070	6	COPIA	701811	S/12/58/00	W/069/58/00	28/10/73	1411	06440/03	00165	030%
E-1462/14115-7	0070/0070	7	COPIA	701760	S/12/58/00	W/069/58/00	28/10/73	1411	06440/02	00165	030%
E-1462/14115-7	0070/0070	7	COPIA	701812	S/12/58/00	W/069/58/00	28/10/73	1411	06440/03	00165	030%
E-1462/14115-4	0070/0070	4	ORIGINAL	701705	S/12/58/00	W/069/58/00	28/10/73	1411	06440/01	00165	030%
E-1462/14115-5	0070/0070	5	ORIGINAL	701706	S/12/58/00	W/069/58/00	28/10/73	1411	06440/01	00165	030%
E-1462/14115-6	0070/0070	6	ORIGINAL	701707	S/12/58/00	W/069/58/00	28/10/73	1411	06440/01	00165	030%
E-1462/14115-7	0070/0070	7	ORIGINAL	701708	S/12/58/00	W/069/58/00	28/10/73	1411	06440/01	00165	030%
E-1463/12313-4	0070/0070	4	COPIA	701489	S/02/52/00	W/043/15/00	29/10/73	12131	06453/02	00178	050%
E-1463/12313-5	0070/0070	5	COPIA	701573	S/02/52/00	W/043/15/00	29/10/73	12131	06453/03	00178	050%
E-1463/12313-6	0070/0070	6	COPIA	701574	S/02/52/00	W/043/15/00	29/10/73	12131	06453/02	00178	050%
E-1463/12313-7	0070/0070	7	COPIA	701491	S/02/52/00	W/043/15/00	29/10/73	12131	06453/02	00178	050%
E-1463/12313-8	0070/0070	8	COPIA	701575	S/02/52/00	W/043/15/00	29/10/73	12131	06453/03	00178	050%
E-1463/12313-9	0070/0070	9	COPIA	701492	S/02/52/00	W/043/15/00	29/10/73	12131	06453/02	00178	050%
E-1463/12313-7	0070/0070	7	COPIA	701576	S/02/52/00	W/043/15/00	29/10/73	12131	06453/03	00178	050%
E-1463/12313-4	0070/0070	4	ORIGINAL	701407	S/02/52/00	W/043/15/00	29/10/73	12131	06453/01	00178	050%
E-1463/12313-5	0070/0070	5	ORIGINAL	701408	S/02/52/00	W/043/15/00	29/10/73	12131	06453/01	00178	050%
E-1463/12313-6	0070/0070	6	ORIGINAL	701409	S/02/52/00	W/043/15/00	29/10/73	12131	06453/01	00178	050%
E-1463/12313-7	0070/0070	7	ORIGINAL	701410	S/02/52/00	W/043/15/00	29/10/73	12131	06453/01	00178	050%
E-1463/12313-4	0070/0070	4	COPIA	701493	S/04/19/00	W/043/35/00	29/10/73	12131	06453/02	00178	050%
E-1463/12313-4	0070/0070	4	COPIA	701577	S/04/19/00	W/043/35/00	29/10/73	12131	06453/03	00178	050%
E-1463/12313-5	0070/0070	5	COPIA	701494	S/04/19/00	W/043/35/00	29/10/73	12131	06453/02	00178	050%
E-1463/12313-5	0070/0070	5	COPIA	701578	S/04/19/00	W/043/35/00	29/10/73	12131	06453/03	00178	050%
E-1463/12313-6	0070/0070	6	COPIA	701495	S/04/19/00	W/043/35/00	29/10/73	12131	06453/02	00178	050%
E-1463/12313-6	0070/0070	6	COPIA	701579	S/04/19/00	W/043/35/00	29/10/73	12131	06453/03	00178	050%
E-1463/12313-7	0070/0070	7	COPIA	701496	S/04/19/00	W/043/35/00	29/10/73	12131	06453/02	00178	050%
E-1463/12313-7	0070/0070	7	COPIA	701580	S/04/19/00	W/043/35/00	29/10/73	12131	06453/03	00178	050%
E-1463/12313-4	0070/0070	4	ORIGINAL	701411	S/04/19/00	W/043/35/00	29/10/73	12131	06453/01	00178	050%
E-1463/12313-5	0070/0070	5	ORIGINAL	701412	S/04/19/00	W/043/35/00	29/10/73	12131	06453/01	00178	050%
E-1463/12313-6	0070/0070	6	ORIGINAL	701413	S/04/19/00	W/043/35/00	29/10/73	12131	06453/01	00178	050%
E-1463/12313-7	0070/0070	7	ORIGINAL	701414	S/04/19/00	W/043/35/00	29/10/73	12131	06453/01	00178	050%
E-1463/12322-4	0070/0070	4	COPIA	701497	S/05/45/00	W/043/55/00	29/10/73	12132	06453/02	00178	070%
E-1463/12322-4	0070/0070	4	COPIA	701581	S/05/45/00	W/043/55/00	29/10/73	12132	06453/03	00178	070%
E-1463/12322-5	0070/0070	5	COPIA	701498	S/05/45/00	W/043/55/00	29/10/73	12132	06453/02	00178	070%
E-1463/12322-5	0070/0070	5	COPIA	701582	S/05/45/00	W/043/55/00	29/10/73	12132	06453/03	00178	070%
E-1463/12322-6	0070/0070	6	COPIA	701499	S/05/45/00	W/043/55/00	29/10/73	12132	06453/02	00178	070%

INSTITUTO DE PESQUISAS ESPACIAIS

DIVISAO DE BANCOS DE DADOS

BANCO DE IMAGENS TERRESTRES

13/08/75

PAGINA 183

PRODUTO NO.	DIMENSÕES	APRES	DISP	CANAL	TIPO	TOMBO	LATITUDE	LONGITUDE	DATA	HORA	N.º FILME	URBITA	COB.	NUVENS
E-1463/12322-6	0070/0070	25	MSS	6	COPIA	701583	S/05/45/00	W/043/55/00	29/10/73	12:32	06453/03	00178	070X	070X
E-1463/12322-7	0070/0070	25	MSS	7	COPIA	701500	S/05/45/00	W/043/55/00	29/10/73	12:32	06453/02	00178	070X	070X
E-1463/12322-7	0070/0070	25	MSS	7	COPIA	701584	S/05/45/00	W/043/55/00	29/10/73	12:32	06453/03	00178	070X	070X
E-1463/12322-4	0070/0070	26	MSS	4	ORIGINAL	701415	S/05/45/00	W/043/55/00	29/10/73	12:32	06453/01	00178	070X	070X
E-1463/12322-5	0070/0070	26	MSS	5	ORIGINAL	701416	S/05/45/00	W/043/55/00	29/10/73	12:32	06453/01	00178	070X	070X
E-1463/12322-6	0070/0070	26	MSS	6	ORIGINAL	701417	S/05/45/00	W/043/55/00	29/10/73	12:32	06453/01	00178	070X	070X
E-1463/12322-7	0070/0070	26	MSS	7	ORIGINAL	701418	S/05/45/00	W/043/55/00	29/10/73	12:32	06453/01	00178	070X	070X
E-1463/12324-4	0070/0070	25	MSS	4	COPIA	701501	S/07/11/00	W/044/14/00	29/10/73	12:32	06453/02	00178	070X	070X
E-1463/12324-4	0070/0070	25	MSS	4	COPIA	701502	S/07/11/00	W/044/14/00	29/10/73	12:32	06453/03	00178	070X	070X
E-1463/12324-5	0070/0070	25	MSS	5	COPIA	701502	S/07/11/00	W/044/14/00	29/10/73	12:32	06453/02	00178	070X	070X
E-1463/12324-5	0070/0070	25	MSS	5	COPIA	701586	S/07/11/00	W/044/14/00	29/10/73	12:32	06453/03	00178	070X	070X
E-1463/12324-6	0070/0070	25	MSS	6	COPIA	701503	S/07/11/00	W/044/14/00	29/10/73	12:32	06453/02	00178	070X	070X
E-1463/12324-6	0070/0070	25	MSS	6	COPIA	701587	S/07/11/00	W/044/14/00	29/10/73	12:32	06453/03	00178	070X	070X
E-1463/12324-7	0070/0070	25	MSS	7	COPIA	701504	S/07/11/00	W/044/14/00	29/10/73	12:32	06453/02	00178	070X	070X
E-1463/12324-7	0070/0070	25	MSS	7	COPIA	701588	S/07/11/00	W/044/14/00	29/10/73	12:32	06453/03	00178	070X	070X
E-1463/12324-4	0070/0070	26	MSS	4	ORIGINAL	701419	S/07/11/00	W/044/14/00	29/10/73	12:32	06453/01	00178	070X	070X
E-1463/12324-5	0070/0070	26	MSS	5	ORIGINAL	701420	S/07/11/00	W/044/14/00	29/10/73	12:32	06453/01	00178	070X	070X
E-1463/12324-6	0070/0070	26	MSS	6	ORIGINAL	701421	S/07/11/00	W/044/14/00	29/10/73	12:32	06453/01	00178	070X	070X
E-1463/12324-7	0070/0070	26	MSS	7	ORIGINAL	701422	S/07/11/00	W/044/14/00	29/10/73	12:32	06453/01	00178	070X	070X
E-1463/12331-4	0070/0070	25	MSS	4	COPIA	701505	S/08/37/00	W/044/34/00	29/10/73	12:33	06453/02	00178	060X	060X
E-1463/12331-4	0070/0070	25	MSS	4	COPIA	701589	S/08/37/00	W/044/34/00	29/10/73	12:33	06453/03	00178	060X	060X
E-1463/12331-5	0070/0070	25	MSS	5	COPIA	701506	S/08/37/00	W/044/34/00	29/10/73	12:33	06453/02	00178	060X	060X
E-1463/12331-5	0070/0070	25	MSS	5	COPIA	701590	S/08/37/00	W/044/34/00	29/10/73	12:33	06453/03	00178	060X	060X
E-1463/12331-6	0070/0070	25	MSS	6	COPIA	701507	S/08/37/00	W/044/34/00	29/10/73	12:33	06453/02	00178	060X	060X
E-1463/12331-6	0070/0070	25	MSS	6	COPIA	701591	S/08/37/00	W/044/34/00	29/10/73	12:33	06453/03	00178	060X	060X
E-1463/12331-7	0070/0070	25	MSS	7	COPIA	701508	S/08/37/00	W/044/34/00	29/10/73	12:33	06453/02	00178	060X	060X
E-1463/12331-7	0070/0070	25	MSS	7	COPIA	701592	S/08/37/00	W/044/34/00	29/10/73	12:33	06453/03	00178	060X	060X
E-1463/12331-4	0070/0070	26	MSS	4	ORIGINAL	701423	S/08/37/00	W/044/34/00	29/10/73	12:33	06453/01	00178	060X	060X
E-1463/12331-5	0070/0070	26	MSS	5	ORIGINAL	701424	S/08/37/00	W/044/34/00	29/10/73	12:33	06453/01	00178	060X	060X
E-1463/12331-6	0070/0070	26	MSS	6	ORIGINAL	701425	S/08/37/00	W/044/34/00	29/10/73	12:33	06453/01	00178	060X	060X
E-1463/12331-7	0070/0070	26	MSS	7	ORIGINAL	701426	S/08/37/00	W/044/34/00	29/10/73	12:33	06453/01	00178	060X	060X
E-1463/12333-4	0070/0070	25	MSS	4	COPIA	701509	S/10/04/00	W/044/54/00	29/10/73	12:33	06453/02	00178	050X	050X
E-1463/12333-4	0070/0070	25	MSS	4	COPIA	701593	S/10/04/00	W/044/54/00	29/10/73	12:33	06453/03	00178	050X	050X
E-1463/12333-5	0070/0070	25	MSS	5	COPIA	701510	S/10/04/00	W/044/54/00	29/10/73	12:33	06453/02	00178	050X	050X
E-1463/12333-5	0070/0070	25	MSS	5	COPIA	701594	S/10/04/00	W/044/54/00	29/10/73	12:33	06453/03	00178	050X	050X
E-1463/12333-6	0070/0070	25	MSS	6	COPIA	701511	S/10/04/00	W/044/54/00	29/10/73	12:33	06453/02	00178	050X	050X
E-1463/12333-6	0070/0070	25	MSS	6	COPIA	701595	S/10/04/00	W/044/54/00	29/10/73	12:33	06453/03	00178	050X	050X
E-1463/12333-7	0070/0070	25	MSS	7	COPIA	701512	S/10/04/00	W/044/54/00	29/10/73	12:33	06453/02	00178	050X	050X
E-1463/12333-7	0070/0070	25	MSS	7	COPIA	701596	S/10/04/00	W/044/54/00	29/10/73	12:33	06453/03	00178	050X	050X
E-1463/12333-4	0070/0070	26	MSS	4	ORIGINAL	701427	S/10/04/00	W/044/54/00	29/10/73	12:33	06453/01	00178	050X	050X
E-1463/12333-5	0070/0070	26	MSS	5	ORIGINAL	701428	S/10/04/00	W/044/54/00	29/10/73	12:33	06453/01	00178	050X	050X
E-1463/12333-6	0070/0070	26	MSS	6	ORIGINAL	701429	S/10/04/00	W/044/54/00	29/10/73	12:33	06453/01	00178	050X	050X
E-1463/12333-7	0070/0070	26	MSS	7	ORIGINAL	701430	S/10/04/00	W/044/54/00	29/10/73	12:33	06453/01	00178	050X	050X
E-1463/12340-4	0070/0070	25	MSS	4	COPIA	701513	S/11/31/00	W/045/15/00	29/10/73	12:34	06453/02	00178	060X	060X
E-1463/12340-4	0070/0070	25	MSS	4	COPIA	701597	S/11/31/00	W/045/15/00	29/10/73	12:34	06453/03	00178	060X	060X
E-1463/12340-5	0070/0070	25	MSS	5	COPIA	701514	S/11/31/00	W/045/15/00	29/10/73	12:34	06453/02	00178	060X	060X

INSTITUTO DE PESQUISAS ESPACIAIS

DIVISAO DE BANCOS DE DADOS

BANCO DE IMAGENS TERRESTRES

13/08/75

PAGINA 184

PRODUTO NO.	DIMENSÕES	APRES	DISP	CANAL	TIPO	TOMBO	LATITUDE	LONGITUDE	DATA	MDRA	N.FILME	ORBITA	COB. NUUVENS
E-1463/12340-5	0070/0070	25	MSS	5	COPIA	701598	S/11/31/00	W/045/15/00	29/10/73	12134	06453/03	00178	060%
E-1463/12340-6	0070/0070	25	MSS	6	COPIA	701515	S/11/31/00	W/045/15/00	29/10/73	12134	06453/02	00178	060%
E-1463/12340-6	0070/0070	25	MSS	6	COPIA	701599	S/11/31/00	W/045/15/00	29/10/73	12134	06453/03	00178	060%
E-1463/12340-7	0070/0070	25	MSS	7	COPIA	701516	S/11/31/00	W/045/15/00	29/10/73	12134	06453/02	00178	060%
E-1463/12340-7	0070/0070	25	MSS	7	COPIA	701600	S/11/31/00	W/045/15/00	29/10/73	12134	06453/03	00178	060%
E-1463/12340-4	0070/0070	26	MSS	4	ORIGINAL	701431	S/11/31/00	W/045/15/00	29/10/73	12134	06453/01	00178	060%
E-1463/12340-5	0070/0070	26	MSS	5	ORIGINAL	701432	S/11/31/00	W/045/15/00	29/10/73	12134	06453/01	00178	060%
E-1463/12340-6	0070/0070	26	MSS	6	ORIGINAL	701433	S/11/31/00	W/045/15/00	29/10/73	12134	06453/01	00178	060%
E-1463/12340-7	0070/0070	26	MSS	7	ORIGINAL	701434	S/11/31/00	W/045/15/00	29/10/73	12134	06453/01	00178	060%
E-1463/12342-4	0070/0070	25	MSS	4	COPIA	701601	S/12/57/00	W/045/36/00	29/10/73	12134	06453/02	00178	090%
E-1463/12342-4	0070/0070	25	MSS	4	COPIA	701601	S/12/57/00	W/045/36/00	29/10/73	12134	06453/03	00178	090%
E-1463/12342-5	0070/0070	25	MSS	5	COPIA	701518	S/12/57/00	W/045/36/00	29/10/73	12134	06453/02	00178	090%
E-1463/12342-5	0070/0070	25	MSS	5	COPIA	701602	S/12/57/00	W/045/36/00	29/10/73	12134	06453/03	00178	090%
E-1463/12342-6	0070/0070	25	MSS	6	COPIA	701519	S/12/57/00	W/045/36/00	29/10/73	12134	06453/02	00178	090%
E-1463/12342-6	0070/0070	25	MSS	6	COPIA	701603	S/12/57/00	W/045/36/00	29/10/73	12134	06453/03	00178	090%
E-1463/12342-7	0070/0070	25	MSS	7	COPIA	701520	S/12/57/00	W/045/36/00	29/10/73	12134	06453/02	00178	090%
E-1463/12342-7	0070/0070	25	MSS	7	COPIA	701604	S/12/57/00	W/045/36/00	29/10/73	12134	06453/03	00178	090%
E-1463/12342-4	0070/0070	26	MSS	4	ORIGINAL	701435	S/12/57/00	W/045/36/00	29/10/73	12134	06453/01	00178	090%
E-1463/12342-5	0070/0070	26	MSS	5	ORIGINAL	701436	S/12/57/00	W/045/36/00	29/10/73	12134	06453/01	00178	090%
E-1463/12342-6	0070/0070	26	MSS	6	ORIGINAL	701437	S/12/57/00	W/045/36/00	29/10/73	12134	06453/01	00178	090%
E-1463/12342-7	0070/0070	26	MSS	7	ORIGINAL	701438	S/12/57/00	W/045/36/00	29/10/73	12134	06453/01	00178	090%
E-1463/12345-4	0070/0070	25	MSS	4	COPIA	701521	S/14/23/00	W/045/57/00	29/10/73	12134	06453/02	00178	090%
E-1463/12345-4	0070/0070	25	MSS	4	COPIA	701605	S/14/23/00	W/045/57/00	29/10/73	12134	06453/03	00178	090%
E-1463/12345-5	0070/0070	25	MSS	5	COPIA	701522	S/14/23/00	W/045/57/00	29/10/73	12134	06453/02	00178	090%
E-1463/12345-5	0070/0070	25	MSS	5	COPIA	701606	S/14/23/00	W/045/57/00	29/10/73	12134	06453/03	00178	090%
E-1463/12345-6	0070/0070	25	MSS	6	COPIA	701523	S/14/23/00	W/045/57/00	29/10/73	12134	06453/02	00178	090%
E-1463/12345-6	0070/0070	25	MSS	6	COPIA	701607	S/14/23/00	W/045/57/00	29/10/73	12134	06453/03	00178	090%
E-1463/12345-7	0070/0070	25	MSS	7	COPIA	701524	S/14/23/00	W/045/57/00	29/10/73	12134	06453/02	00178	090%
E-1463/12345-7	0070/0070	25	MSS	7	COPIA	701608	S/14/23/00	W/045/57/00	29/10/73	12134	06453/03	00178	090%
E-1463/12345-4	0070/0070	26	MSS	4	ORIGINAL	701439	S/14/23/00	W/045/57/00	29/10/73	12134	06453/01	00178	090%
E-1463/12345-5	0070/0070	26	MSS	5	ORIGINAL	701440	S/14/23/00	W/045/57/00	29/10/73	12134	06453/01	00178	090%
E-1463/12345-6	0070/0070	26	MSS	6	ORIGINAL	701441	S/14/23/00	W/045/57/00	29/10/73	12134	06453/01	00178	090%
E-1463/12345-7	0070/0070	26	MSS	7	ORIGINAL	701442	S/14/23/00	W/045/57/00	29/10/73	12134	06453/01	00178	090%
E-1463/12351-4	0070/0070	25	MSS	4	COPIA	701525	S/15/50/00	W/046/18/00	29/10/73	12135	06453/02	00178	080%
E-1463/12351-4	0070/0070	25	MSS	4	COPIA	701609	S/15/50/00	W/046/18/00	29/10/73	12135	06453/03	00178	080%
E-1463/12351-5	0070/0070	25	MSS	5	COPIA	701526	S/15/50/00	W/046/18/00	29/10/73	12135	06453/02	00178	080%
E-1463/12351-5	0070/0070	25	MSS	5	COPIA	701610	S/15/50/00	W/046/18/00	29/10/73	12135	06453/03	00178	080%
E-1463/12351-6	0070/0070	25	MSS	6	COPIA	701527	S/15/50/00	W/046/18/00	29/10/73	12135	06453/02	00178	080%
E-1463/12351-6	0070/0070	25	MSS	6	COPIA	701611	S/15/50/00	W/046/18/00	29/10/73	12135	06453/03	00178	080%
E-1463/12351-7	0070/0070	25	MSS	7	COPIA	701528	S/15/50/00	W/046/18/00	29/10/73	12135	06453/02	00178	080%
E-1463/12351-7	0070/0070	25	MSS	7	COPIA	701612	S/15/50/00	W/046/18/00	29/10/73	12135	06453/03	00178	080%
E-1463/12351-4	0070/0070	26	MSS	4	ORIGINAL	701443	S/15/50/00	W/046/18/00	29/10/73	12135	06453/01	00178	080%
E-1463/12351-5	0070/0070	26	MSS	5	ORIGINAL	701444	S/15/50/00	W/046/18/00	29/10/73	12135	06453/01	00178	080%
E-1463/12351-6	0070/0070	26	MSS	6	ORIGINAL	701445	S/15/50/00	W/046/18/00	29/10/73	12135	06453/01	00178	080%
E-1463/12351-7	0070/0070	26	MSS	7	ORIGINAL	701446	S/15/50/00	W/046/18/00	29/10/73	12135	06453/01	00178	080%
E-1463/12354-4	0070/0070	25	MSS	4	COPIA	701529	S/17/16/00	W/046/39/00	29/10/73	12135	06453/02	00178	080%

INSTITUTO DE PESQUISAS ESPACIAIS

DIVISAO DE BANCOS DE DADOS

13/08/75

PAGINA 185

BANCO DE IMAGENS TERRESTRES

PRODUTO NO.	DIMENSÕES	APRES DISP	CANAL	TIPO	TOMBO	LATITUDE	LONGITUDE	DATA	HORA	N.FILME	ORBITA	COB. NUUVENS
E-1463/12354-4	0070/0070	25	4	COPIA	701613	S/17/16/00	W/046/39/00	29/10/73	12:35	06453/03	00178	000x
E-1463/12354-5	0070/0070	25	5	COPIA	701530	S/17/16/00	W/046/39/00	29/10/73	12:35	06453/02	00178	000x
E-1463/12354-6	0070/0070	25	5	COPIA	701614	S/17/16/00	W/046/39/00	29/10/73	12:35	06453/03	00178	000x
E-1463/12354-7	0070/0070	25	6	COPIA	701531	S/17/16/00	W/046/39/00	29/10/73	12:35	06453/02	00178	000x
E-1463/12354-8	0070/0070	25	6	COPIA	701615	S/17/16/00	W/046/39/00	29/10/73	12:35	06453/03	00178	000x
E-1463/12354-9	0070/0070	25	7	COPIA	701532	S/17/16/00	W/046/39/00	29/10/73	12:35	06453/02	00178	000x
E-1463/12354-10	0070/0070	25	7	COPIA	701616	S/17/16/00	W/046/39/00	29/10/73	12:35	06453/03	00178	000x
E-1463/12354-11	0070/0070	26	4	ORIGINAL	701447	S/17/16/00	W/046/39/00	29/10/73	12:35	06453/01	00178	000x
E-1463/12354-12	0070/0070	26	5	ORIGINAL	701448	S/17/16/00	W/046/39/00	29/10/73	12:35	06453/01	00178	000x
E-1463/12354-13	0070/0070	26	6	ORIGINAL	701449	S/17/16/00	W/046/39/00	29/10/73	12:35	06453/01	00178	000x
E-1463/12354-14	0070/0070	26	7	ORIGINAL	701450	S/17/16/00	W/046/39/00	29/10/73	12:35	06453/01	00178	000x
E-1463/12360-1	0070/0070	25	4	COPIA	701533	S/18/42/00	W/047/00/00	29/10/73	12:36	06453/02	00178	070x
E-1463/12360-2	0070/0070	25	4	COPIA	701617	S/18/42/00	W/047/00/00	29/10/73	12:36	06453/03	00178	070x
E-1463/12360-3	0070/0070	25	5	COPIA	701534	S/18/42/00	W/047/00/00	29/10/73	12:36	06453/02	00178	070x
E-1463/12360-4	0070/0070	25	5	COPIA	701618	S/18/42/00	W/047/00/00	29/10/73	12:36	06453/03	00178	070x
E-1463/12360-5	0070/0070	25	6	COPIA	701535	S/18/42/00	W/047/00/00	29/10/73	12:36	06453/02	00178	070x
E-1463/12360-6	0070/0070	25	6	COPIA	701619	S/18/42/00	W/047/00/00	29/10/73	12:36	06453/03	00178	070x
E-1463/12360-7	0070/0070	25	7	COPIA	701536	S/18/42/00	W/047/00/00	29/10/73	12:36	06453/02	00178	070x
E-1463/12360-8	0070/0070	25	7	COPIA	701620	S/18/42/00	W/047/00/00	29/10/73	12:36	06453/03	00178	070x
E-1463/12360-9	0070/0070	26	4	ORIGINAL	701451	S/18/42/00	W/047/00/00	29/10/73	12:36	06453/01	00178	070x
E-1463/12360-10	0070/0070	26	5	ORIGINAL	701452	S/18/42/00	W/047/00/00	29/10/73	12:36	06453/01	00178	070x
E-1463/12360-11	0070/0070	26	6	ORIGINAL	701453	S/18/42/00	W/047/00/00	29/10/73	12:36	06453/01	00178	070x
E-1463/12360-12	0070/0070	26	7	ORIGINAL	701454	S/18/42/00	W/047/00/00	29/10/73	12:36	06453/01	00178	070x
E-1463/12363-1	0070/0070	25	4	COPIA	701537	S/20/09/00	W/047/22/00	29/10/73	12:36	06453/03	00178	040x
E-1463/12363-2	0070/0070	25	4	COPIA	701621	S/20/09/00	W/047/22/00	29/10/73	12:36	06453/03	00178	040x
E-1463/12363-3	0070/0070	25	5	COPIA	701538	S/20/09/00	W/047/22/00	29/10/73	12:36	06453/02	00178	040x
E-1463/12363-4	0070/0070	25	5	COPIA	701622	S/20/09/00	W/047/22/00	29/10/73	12:36	06453/02	00178	040x
E-1463/12363-5	0070/0070	25	6	COPIA	701539	S/20/09/00	W/047/22/00	29/10/73	12:36	06453/03	00178	040x
E-1463/12363-6	0070/0070	25	6	COPIA	701623	S/20/09/00	W/047/22/00	29/10/73	12:36	06453/03	00178	040x
E-1463/12363-7	0070/0070	25	7	COPIA	701540	S/20/09/00	W/047/22/00	29/10/73	12:36	06453/02	00178	040x
E-1463/12363-8	0070/0070	25	7	COPIA	701624	S/20/09/00	W/047/22/00	29/10/73	12:36	06453/02	00178	040x
E-1463/12363-9	0070/0070	26	4	ORIGINAL	701455	S/20/09/00	W/047/22/00	29/10/73	12:36	06453/03	00178	040x
E-1463/12363-10	0070/0070	26	5	ORIGINAL	701456	S/20/09/00	W/047/22/00	29/10/73	12:36	06453/01	00178	040x
E-1463/12363-11	0070/0070	26	6	ORIGINAL	701457	S/20/09/00	W/047/22/00	29/10/73	12:36	06453/01	00178	040x
E-1463/12363-12	0070/0070	26	7	ORIGINAL	701458	S/20/09/00	W/047/22/00	29/10/73	12:36	06453/01	00178	040x
E-1463/12365-1	0070/0070	25	4	COPIA	701541	S/21/35/00	W/047/44/00	29/10/73	12:36	06453/02	00178	010x
E-1463/12365-2	0070/0070	25	4	COPIA	701625	S/21/35/00	W/047/44/00	29/10/73	12:36	06453/03	00178	010x
E-1463/12365-3	0070/0070	25	5	COPIA	701542	S/21/35/00	W/047/44/00	29/10/73	12:36	06453/02	00178	010x
E-1463/12365-4	0070/0070	25	5	COPIA	701626	S/21/35/00	W/047/44/00	29/10/73	12:36	06453/03	00178	010x
E-1463/12365-5	0070/0070	25	6	COPIA	701543	S/21/35/00	W/047/44/00	29/10/73	12:36	06453/02	00178	010x
E-1463/12365-6	0070/0070	25	6	COPIA	701627	S/21/35/00	W/047/44/00	29/10/73	12:36	06453/03	00178	010x
E-1463/12365-7	0070/0070	25	7	COPIA	701544	S/21/35/00	W/047/44/00	29/10/73	12:36	06453/02	00178	010x
E-1463/12365-8	0070/0070	25	7	COPIA	701628	S/21/35/00	W/047/44/00	29/10/73	12:36	06453/03	00178	010x
E-1463/12365-9	0070/0070	26	4	ORIGINAL	701459	S/21/35/00	W/047/44/00	29/10/73	12:36	06453/01	00178	010x
E-1463/12365-10	0070/0070	26	5	ORIGINAL	701460	S/21/35/00	W/047/44/00	29/10/73	12:36	06453/01	00178	010x
E-1463/12365-11	0070/0070	26	6	ORIGINAL	701461	S/21/35/00	W/047/44/00	29/10/73	12:36	06453/01	00178	010x

INSTITUTO DE PESQUISAS ESPACIAIS

DIVISAO DE BANCOS DE DADOS

BANCO DE IMAGENS TERRESTRES

13/06/75

PAGINA 186

PRODUTO NO.	DIMENSÕES	APRES	DISP	CANAL	TIPO	TOMBO	LATITUDE	LONGITUDE	DATA	HORA	N.º FILME	ORBITA	COB.	NUVENS
E-1463/12365-7	0070/0070	26	MSS	7	ORIGINAL	701402	S/21/35/00	W/047/44/00	29/10/73	12136	06453/01	00178	010%	
E-1463/12372-4	0070/0070	25	MSS	4	COPIA	701545	S/23/00/00	W/048/06/00	29/10/73	12137	06453/02	00178	000%	
E-1463/12372-4	0070/0070	25	MSS	4	COPIA	701629	S/23/00/00	W/048/06/00	29/10/73	12137	06453/03	00178	000%	
E-1463/12372-5	0070/0070	25	MSS	5	COPIA	701546	S/23/00/00	W/048/06/00	29/10/73	12137	06453/02	00178	000%	
E-1463/12372-5	0070/0070	25	MSS	5	COPIA	701630	S/23/00/00	W/048/06/00	29/10/73	12137	06453/03	00178	000%	
E-1463/12372-6	0070/0070	25	MSS	6	COPIA	701547	S/23/00/00	W/048/06/00	29/10/73	12137	06453/02	00178	000%	
E-1463/12372-6	0070/0070	25	MSS	6	COPIA	701631	S/23/00/00	W/048/06/00	29/10/73	12137	06453/03	00178	000%	
E-1463/12372-7	0070/0070	25	MSS	7	COPIA	701548	S/23/00/00	W/048/06/00	29/10/73	12137	06453/02	00178	000%	
E-1463/12372-7	0070/0070	25	MSS	7	COPIA	701632	S/23/00/00	W/048/06/00	29/10/73	12137	06453/03	00178	000%	
E-1463/12372-8	0070/0070	26	MSS	4	ORIGINAL	701463	S/23/00/00	W/048/06/00	29/10/73	12137	06453/01	00178	000%	
E-1463/12372-5	0070/0070	26	MSS	5	ORIGINAL	701464	S/23/00/00	W/048/06/00	29/10/73	12137	06453/01	00178	000%	
E-1463/12372-6	0070/0070	26	MSS	6	ORIGINAL	701465	S/23/00/00	W/048/06/00	29/10/73	12137	06453/01	00178	000%	
E-1463/12372-7	0070/0070	26	MSS	7	ORIGINAL	701466	S/23/00/00	W/048/06/00	29/10/73	12137	06453/01	00178	000%	
E-1463/12374-4	0070/0070	25	MSS	4	COPIA	701549	S/24/25/00	W/048/29/00	29/10/73	12137	06453/02	00178	050%	
E-1463/12374-4	0070/0070	25	MSS	4	COPIA	701633	S/24/25/00	W/048/29/00	29/10/73	12137	06453/03	00178	050%	
E-1463/12374-5	0070/0070	25	MSS	5	COPIA	701550	S/24/25/00	W/048/29/00	29/10/73	12137	06453/02	00178	050%	
E-1463/12374-5	0070/0070	25	MSS	5	COPIA	701634	S/24/25/00	W/048/29/00	29/10/73	12137	06453/03	00178	050%	
E-1463/12374-6	0070/0070	25	MSS	6	COPIA	701551	S/24/25/00	W/048/29/00	29/10/73	12137	06453/02	00178	050%	
E-1463/12374-6	0070/0070	25	MSS	6	COPIA	701635	S/24/25/00	W/048/29/00	29/10/73	12137	06453/03	00178	050%	
E-1463/12374-7	0070/0070	25	MSS	7	COPIA	701552	S/24/25/00	W/048/29/00	29/10/73	12137	06453/02	00178	050%	
E-1463/12374-7	0070/0070	25	MSS	7	COPIA	701636	S/24/25/00	W/048/29/00	29/10/73	12137	06453/03	00178	050%	
E-1463/12374-8	0070/0070	26	MSS	4	ORIGINAL	701467	S/24/25/00	W/048/29/00	29/10/73	12137	06453/01	00178	050%	
E-1463/12374-5	0070/0070	26	MSS	5	ORIGINAL	701468	S/24/25/00	W/048/29/00	29/10/73	12137	06453/01	00178	050%	
E-1463/12374-6	0070/0070	26	MSS	6	ORIGINAL	701469	S/24/25/00	W/048/29/00	29/10/73	12137	06453/01	00178	050%	
E-1463/12374-7	0070/0070	26	MSS	7	ORIGINAL	701470	S/24/25/00	W/048/29/00	29/10/73	12137	06453/01	00178	050%	
E-1463/12381-4	0070/0070	25	MSS	4	COPIA	701553	S/25/53/00	W/048/52/00	29/10/73	12138	06453/02	00178	070%	
E-1463/12381-4	0070/0070	25	MSS	4	COPIA	701637	S/25/53/00	W/048/52/00	29/10/73	12138	06453/03	00178	070%	
E-1463/12381-5	0070/0070	25	MSS	5	COPIA	701554	S/25/53/00	W/048/52/00	29/10/73	12138	06453/02	00178	070%	
E-1463/12381-5	0070/0070	25	MSS	5	COPIA	701638	S/25/53/00	W/048/52/00	29/10/73	12138	06453/03	00178	070%	
E-1463/12381-6	0070/0070	25	MSS	6	COPIA	701555	S/25/53/00	W/048/52/00	29/10/73	12138	06453/02	00178	070%	
E-1463/12381-6	0070/0070	25	MSS	6	COPIA	701639	S/25/53/00	W/048/52/00	29/10/73	12138	06453/03	00178	070%	
E-1463/12381-7	0070/0070	25	MSS	7	COPIA	701556	S/25/53/00	W/048/52/00	29/10/73	12138	06453/02	00178	070%	
E-1463/12381-7	0070/0070	25	MSS	7	COPIA	701640	S/25/53/00	W/048/52/00	29/10/73	12138	06453/03	00178	070%	
E-1463/12381-8	0070/0070	26	MSS	4	ORIGINAL	701471	S/25/53/00	W/048/52/00	29/10/73	12138	06453/01	00178	080%	
E-1463/12381-5	0070/0070	26	MSS	5	ORIGINAL	701472	S/25/53/00	W/048/52/00	29/10/73	12138	06453/01	00178	080%	
E-1463/12381-6	0070/0070	26	MSS	6	ORIGINAL	701473	S/25/53/00	W/048/52/00	29/10/73	12138	06453/01	00178	080%	
E-1463/12381-7	0070/0070	26	MSS	7	ORIGINAL	701474	S/25/53/00	W/048/52/00	29/10/73	12138	06453/01	00178	080%	
E-1463/12383-4	0070/0070	25	MSS	4	COPIA	701557	S/27/20/00	W/049/16/00	29/10/73	12138	06453/02	00178	080%	
E-1463/12383-4	0070/0070	25	MSS	4	COPIA	701641	S/27/20/00	W/049/16/00	29/10/73	12138	06453/03	00178	080%	
E-1463/12383-5	0070/0070	25	MSS	5	COPIA	701558	S/27/20/00	W/049/16/00	29/10/73	12138	06453/02	00178	080%	
E-1463/12383-5	0070/0070	25	MSS	5	COPIA	701642	S/27/20/00	W/049/16/00	29/10/73	12138	06453/03	00178	080%	
E-1463/12383-6	0070/0070	25	MSS	6	COPIA	701559	S/27/20/00	W/049/16/00	29/10/73	12138	06453/02	00178	080%	
E-1463/12383-6	0070/0070	25	MSS	6	COPIA	701643	S/27/20/00	W/049/16/00	29/10/73	12138	06453/03	00178	080%	
E-1463/12383-7	0070/0070	25	MSS	7	COPIA	701560	S/27/20/00	W/049/16/00	29/10/73	12138	06453/02	00178	080%	
E-1463/12383-7	0070/0070	25	MSS	7	COPIA	701644	S/27/20/00	W/049/16/00	29/10/73	12138	06453/03	00178	080%	
E-1463/12383-8	0070/0070	26	MSS	4	ORIGINAL	701475	S/27/20/00	W/049/16/00	29/10/73	12138	06453/01	00178	080%	

INSTITUTO DE PESQUISAS ESPACIAIS

DIVISAO DE BANCOS DE DADOS

13/08/75

PAGINA 187

BANCO DE IMAGENS TERRESTRES

PRODUTO NO.	DIMENSÕES	APRÉS	DISP	CANAL	TIPO	TOMBO	LATITUDE	LONGITUDE	DATA	HORA	N.FILME	ORBITA	COB. NUVEENS
E-1463/12383-5	0070/0070	26	MSS	5	ORIGINAL	701476	S/27/20/00	M/049/16/00	29/10/73	12:38	06453/01	00178	080%
E-1463/12383-6	0070/0070	26	MSS	6	ORIGINAL	701477	S/27/20/00	M/049/16/00	29/10/73	12:38	06453/01	00178	080%
E-1463/12383-7	0070/0070	26	MSS	7	ORIGINAL	701478	S/27/20/00	M/049/16/00	29/10/73	12:38	06453/01	00178	080%
E-1463/12390-4	0070/0070	25	MSS	4	COPIA	701561	S/28/45/00	M/049/40/00	29/10/73	12:39	06453/02	00178	030%
E-1463/12390-5	0070/0070	25	MSS	4	COPIA	701562	S/28/45/00	M/049/40/00	29/10/73	12:39	06453/03	00178	030%
E-1463/12390-6	0070/0070	25	MSS	5	COPIA	701562	S/28/45/00	M/049/40/00	29/10/73	12:39	06453/02	00178	030%
E-1463/12390-7	0070/0070	25	MSS	5	COPIA	701566	S/28/45/00	M/049/40/00	29/10/73	12:39	06453/03	00178	030%
E-1463/12390-8	0070/0070	25	MSS	6	COPIA	701563	S/28/45/00	M/049/40/00	29/10/73	12:39	06453/02	00178	030%
E-1463/12390-9	0070/0070	25	MSS	6	COPIA	701567	S/28/45/00	M/049/40/00	29/10/73	12:39	06453/03	00178	030%
E-1463/12390-10	0070/0070	25	MSS	7	COPIA	701564	S/28/45/00	M/049/40/00	29/10/73	12:39	06453/02	00178	030%
E-1463/12390-11	0070/0070	25	MSS	7	COPIA	701568	S/28/45/00	M/049/40/00	29/10/73	12:39	06453/03	00178	030%
E-1463/12390-12	0070/0070	25	MSS	7	COPIA	701649	S/28/45/00	M/049/40/00	29/10/73	12:39	06453/01	00178	030%
E-1463/12390-13	0070/0070	26	MSS	4	ORIGINAL	701479	S/28/45/00	M/049/40/00	29/10/73	12:39	06453/01	00178	030%
E-1463/12390-14	0070/0070	26	MSS	5	ORIGINAL	701480	S/28/45/00	M/049/40/00	29/10/73	12:39	06453/01	00178	030%
E-1463/12390-15	0070/0070	26	MSS	6	ORIGINAL	701481	S/28/45/00	M/049/40/00	29/10/73	12:39	06453/01	00178	030%
E-1463/12390-16	0070/0070	26	MSS	7	ORIGINAL	701482	S/28/45/00	M/049/40/00	29/10/73	12:39	06453/01	00178	030%
E-1463/12392-4	0070/0070	25	MSS	4	COPIA	701585	S/30/10/00	M/050/04/00	29/10/73	12:39	06453/02	00178	020%
E-1463/12392-5	0070/0070	25	MSS	4	COPIA	701585	S/30/10/00	M/050/04/00	29/10/73	12:39	06453/03	00178	020%
E-1463/12392-6	0070/0070	25	MSS	5	COPIA	701586	S/30/10/00	M/050/04/00	29/10/73	12:39	06453/02	00178	020%
E-1463/12392-7	0070/0070	25	MSS	5	COPIA	701585	S/30/10/00	M/050/04/00	29/10/73	12:39	06453/03	00178	020%
E-1463/12392-8	0070/0070	25	MSS	6	COPIA	701587	S/30/10/00	M/050/04/00	29/10/73	12:39	06453/02	00178	020%
E-1463/12392-9	0070/0070	25	MSS	6	COPIA	701651	S/30/10/00	M/050/04/00	29/10/73	12:39	06453/03	00178	020%
E-1463/12392-10	0070/0070	25	MSS	7	COPIA	701588	S/30/10/00	M/050/04/00	29/10/73	12:39	06453/02	00178	020%
E-1463/12392-11	0070/0070	25	MSS	7	COPIA	701652	S/30/10/00	M/050/04/00	29/10/73	12:39	06453/03	00178	020%
E-1463/12392-12	0070/0070	26	MSS	4	ORIGINAL	701483	S/30/10/00	M/050/04/00	29/10/73	12:39	06453/01	00178	020%
E-1463/12392-13	0070/0070	26	MSS	5	ORIGINAL	701484	S/30/10/00	M/050/04/00	29/10/73	12:39	06453/01	00178	020%
E-1463/12392-14	0070/0070	26	MSS	6	ORIGINAL	701485	S/30/10/00	M/050/04/00	29/10/73	12:39	06453/01	00178	020%
E-1463/12392-15	0070/0070	26	MSS	7	ORIGINAL	701486	S/30/10/00	M/050/04/00	29/10/73	12:39	06453/01	00178	020%
E-1463/12395-4	0070/0070	25	MSS	4	COPIA	701569	S/31/38/00	M/050/30/00	29/10/73	12:39	06453/02	00178	020%
E-1463/12395-5	0070/0070	25	MSS	4	COPIA	701570	S/31/38/00	M/050/30/00	29/10/73	12:39	06453/03	00178	020%
E-1463/12395-6	0070/0070	25	MSS	5	COPIA	701571	S/31/38/00	M/050/30/00	29/10/73	12:39	06453/02	00178	020%
E-1463/12395-7	0070/0070	25	MSS	5	COPIA	701571	S/31/38/00	M/050/30/00	29/10/73	12:39	06453/03	00178	020%
E-1463/12395-8	0070/0070	25	MSS	6	COPIA	701575	S/31/38/00	M/050/30/00	29/10/73	12:39	06453/02	00178	020%
E-1463/12395-9	0070/0070	25	MSS	6	COPIA	701575	S/31/38/00	M/050/30/00	29/10/73	12:39	06453/03	00178	020%
E-1463/12395-10	0070/0070	25	MSS	7	COPIA	701572	S/31/38/00	M/050/30/00	29/10/73	12:39	06453/02	00178	020%
E-1463/12395-11	0070/0070	25	MSS	7	COPIA	701572	S/31/38/00	M/050/30/00	29/10/73	12:39	06453/03	00178	020%
E-1463/12395-12	0070/0070	25	MSS	4	ORIGINAL	701487	S/31/38/00	M/050/30/00	29/10/73	12:39	06453/01	00178	020%
E-1463/12395-13	0070/0070	26	MSS	4	ORIGINAL	701488	S/31/38/00	M/050/30/00	29/10/73	12:39	06453/01	00178	020%
E-1463/14124-4	0070/0070	25	MSS	4	COPIA	701295	N/04/23/00	M/067/22/00	29/10/73	14:12	06454/02	00179	060%
E-1463/14124-5	0070/0070	25	MSS	4	COPIA	701351	N/04/23/00	M/067/22/00	29/10/73	14:12	06454/03	00179	060%
E-1463/14124-6	0070/0070	25	MSS	5	COPIA	701296	N/04/23/00	M/067/22/00	29/10/73	14:12	06454/02	00179	060%
E-1463/14124-7	0070/0070	25	MSS	5	COPIA	701352	N/04/23/00	M/067/22/00	29/10/73	14:12	06454/03	00179	060%
E-1463/14124-8	0070/0070	25	MSS	6	COPIA	701297	N/04/23/00	M/067/22/00	29/10/73	14:12	06454/02	00179	060%
E-1463/14124-9	0070/0070	25	MSS	6	COPIA	701353	N/04/23/00	M/067/22/00	29/10/73	14:12	06454/03	00179	060%
E-1463/14124-10	0070/0070	25	MSS	7	COPIA	701298	N/04/23/00	M/067/22/00	29/10/73	14:12	06454/02	00179	060%
E-1463/14124-11	0070/0070	25	MSS	7	COPIA	701354	N/04/23/00	M/067/22/00	29/10/73	14:12	06454/03	00179	060%
E-1463/14124-12	0070/0070	26	MSS	4	ORIGINAL	701239	N/04/23/00	M/067/22/00	29/10/73	14:12	06454/01	00179	060%

INSTITUTO DE PESQUISAS ESPACIAIS

DIVISAO DE BANCOS DE DADOS

BANCO DE IMAGENS TERRESTRES

13/06/75

PAGINA 188

PRODUTO NO.	DIMENS0ES	APRES	DISP	CANAL	TIPO	TOMBO	LATITUDE	LONGITUDE	DATA	HORA	N.FILME	ORBITA	CDB.	NUVENS
E-1463/14124-5	0070/0070	26	MSS	5	ORIGINAL	701240	N/04/23/00	W/067/22/00	29/10/73	14112	06454/01	00179	060X	060X
E-1463/14124-6	0070/0070	26	MSS	6	ORIGINAL	701241	N/04/23/00	W/067/22/00	29/10/73	14112	06454/01	00179	060X	060X
E-1463/14124-7	0070/0070	26	MSS	7	ORIGINAL	701242	N/04/23/00	W/067/22/00	29/10/73	14112	06454/01	00179	060X	060X
E-1463/14130-4	0070/0070	25	MSS	4	COPIA	701299	N/02/56/00	W/067/41/00	29/10/73	14113	06454/02	00179	040X	040X
E-1463/14130-4	0070/0070	25	MSS	4	COPIA	701355	N/02/56/00	W/067/41/00	29/10/73	14113	06454/02	00179	040X	040X
E-1463/14130-5	0070/0070	25	MSS	5	COPIA	701356	N/02/56/00	W/067/41/00	29/10/73	14113	06454/02	00179	040X	040X
E-1463/14130-5	0070/0070	25	MSS	5	COPIA	701356	N/02/56/00	W/067/41/00	29/10/73	14113	06454/02	00179	040X	040X
E-1463/14130-6	0070/0070	25	MSS	6	COPIA	701301	N/02/56/00	W/067/41/00	29/10/73	14113	06454/02	00179	040X	040X
E-1463/14130-6	0070/0070	25	MSS	6	COPIA	701357	N/02/56/00	W/067/41/00	29/10/73	14113	06454/02	00179	040X	040X
E-1463/14130-7	0070/0070	25	MSS	7	COPIA	701302	N/02/56/00	W/067/41/00	29/10/73	14113	06454/02	00179	040X	040X
E-1463/14130-7	0070/0070	25	MSS	7	COPIA	701358	N/02/56/00	W/067/41/00	29/10/73	14113	06454/02	00179	040X	040X
E-1463/14130-4	0070/0070	26	MSS	4	ORIGINAL	701243	N/02/56/00	W/067/41/00	29/10/73	14113	06454/01	00179	040X	040X
E-1463/14130-5	0070/0070	26	MSS	5	ORIGINAL	701244	N/02/56/00	W/067/41/00	29/10/73	14113	06454/01	00179	040X	040X
E-1463/14130-6	0070/0070	26	MSS	6	ORIGINAL	701245	N/02/56/00	W/067/41/00	29/10/73	14113	06454/01	00179	040X	040X
E-1463/14130-7	0070/0070	26	MSS	7	ORIGINAL	701246	N/02/56/00	W/067/41/00	29/10/73	14113	06454/01	00179	040X	040X
E-1463/14133-4	0070/0070	25	MSS	4	COPIA	701303	N/01/29/00	W/068/01/00	29/10/73	14113	06454/02	00179	050X	050X
E-1463/14133-4	0070/0070	25	MSS	4	COPIA	701359	N/01/29/00	W/068/01/00	29/10/73	14113	06454/02	00179	050X	050X
E-1463/14133-5	0070/0070	25	MSS	5	COPIA	701304	N/01/29/00	W/068/01/00	29/10/73	14113	06454/02	00179	050X	050X
E-1463/14133-5	0070/0070	25	MSS	5	COPIA	701360	N/01/29/00	W/068/01/00	29/10/73	14113	06454/02	00179	050X	050X
E-1463/14133-6	0070/0070	25	MSS	6	COPIA	701305	N/01/29/00	W/068/01/00	29/10/73	14113	06454/02	00179	050X	050X
E-1463/14133-6	0070/0070	25	MSS	6	COPIA	701361	N/01/29/00	W/068/01/00	29/10/73	14113	06454/02	00179	050X	050X
E-1463/14133-7	0070/0070	25	MSS	7	COPIA	701306	N/01/29/00	W/068/01/00	29/10/73	14113	06454/02	00179	050X	050X
E-1463/14133-7	0070/0070	25	MSS	7	COPIA	701362	N/01/29/00	W/068/01/00	29/10/73	14113	06454/02	00179	050X	050X
E-1463/14133-4	0070/0070	26	MSS	4	ORIGINAL	701247	N/01/29/00	W/068/01/00	29/10/73	14113	06454/01	00179	050X	050X
E-1463/14133-5	0070/0070	26	MSS	5	ORIGINAL	701248	N/01/29/00	W/068/01/00	29/10/73	14113	06454/01	00179	050X	050X
E-1463/14133-6	0070/0070	26	MSS	6	ORIGINAL	701249	N/01/29/00	W/068/01/00	29/10/73	14113	06454/01	00179	050X	050X
E-1463/14133-7	0070/0070	26	MSS	7	ORIGINAL	701250	N/01/29/00	W/068/01/00	29/10/73	14113	06454/01	00179	050X	050X
E-1463/14135-4	0070/0070	25	MSS	4	COPIA	701307	N/00/02/00	W/068/21/00	29/10/73	14113	06454/02	00179	060X	060X
E-1463/14135-4	0070/0070	25	MSS	4	COPIA	701363	N/00/02/00	W/068/21/00	29/10/73	14113	06454/02	00179	060X	060X
E-1463/14135-5	0070/0070	25	MSS	5	COPIA	701308	N/00/02/00	W/068/21/00	29/10/73	14113	06454/02	00179	060X	060X
E-1463/14135-5	0070/0070	25	MSS	5	COPIA	701364	N/00/02/00	W/068/21/00	29/10/73	14113	06454/02	00179	060X	060X
E-1463/14135-6	0070/0070	25	MSS	6	COPIA	701309	N/00/02/00	W/068/21/00	29/10/73	14113	06454/02	00179	060X	060X
E-1463/14135-6	0070/0070	25	MSS	6	COPIA	701365	N/00/02/00	W/068/21/00	29/10/73	14113	06454/02	00179	060X	060X
E-1463/14135-7	0070/0070	25	MSS	7	COPIA	701310	N/00/02/00	W/068/21/00	29/10/73	14113	06454/02	00179	060X	060X
E-1463/14135-7	0070/0070	25	MSS	7	COPIA	701366	N/00/02/00	W/068/21/00	29/10/73	14113	06454/02	00179	060X	060X
E-1463/14135-4	0070/0070	26	MSS	4	ORIGINAL	701251	N/00/02/00	W/068/21/00	29/10/73	14113	06454/01	00179	060X	060X
E-1463/14135-5	0070/0070	26	MSS	5	ORIGINAL	701252	N/00/02/00	W/068/21/00	29/10/73	14113	06454/01	00179	060X	060X
E-1463/14135-6	0070/0070	26	MSS	6	ORIGINAL	701253	N/00/02/00	W/068/21/00	29/10/73	14113	06454/01	00179	060X	060X
E-1463/14135-7	0070/0070	26	MSS	7	ORIGINAL	701254	N/00/02/00	W/068/21/00	29/10/73	14113	06454/01	00179	060X	060X
E-1463/14142-4	0070/0070	25	MSS	4	COPIA	701311	S/01/24/00	W/068/41/00	29/10/73	14114	06454/02	00179	070X	070X
E-1463/14142-4	0070/0070	25	MSS	4	COPIA	701367	S/01/24/00	W/068/41/00	29/10/73	14114	06454/02	00179	070X	070X
E-1463/14142-5	0070/0070	25	MSS	5	COPIA	701312	S/01/24/00	W/068/41/00	29/10/73	14114	06454/02	00179	070X	070X
E-1463/14142-5	0070/0070	25	MSS	5	COPIA	701368	S/01/24/00	W/068/41/00	29/10/73	14114	06454/02	00179	070X	070X
E-1463/14142-6	0070/0070	25	MSS	6	COPIA	701313	S/01/24/00	W/068/41/00	29/10/73	14114	06454/02	00179	070X	070X
E-1463/14142-6	0070/0070	25	MSS	6	COPIA	701369	S/01/24/00	W/068/41/00	29/10/73	14114	06454/02	00179	070X	070X
E-1463/14142-7	0070/0070	25	MSS	7	COPIA	701314	S/01/24/00	W/068/41/00	29/10/73	14114	06454/02	00179	070X	070X

INSTITUTO DE PESQUISAS ESPACIAIS

DIVISAO DE BANCOS DE DADOS

BANCO DE IMAGENS TERRESTRES

13/08/75

PAGINA 190

PRODUTO NO.	DIMENSOES	APRES	DISP	CANAL	TIPO	TOMBO	LATITUDE	LONGITUDE	DATA	HORA	N.FILME	ORBITA	COB.	NUVENS
E-1463/14160-6	0070/0070	25	MSS	6	COPIA	701385	S/07/10/00	W/070/03/00	29/10/73	14116	06454/03	00179	070X	070X
E-1463/14160-7	0070/0070	25	MSS	7	COPIA	701330	S/07/10/00	W/070/03/00	29/10/73	14116	06454/02	00179	070X	070X
E-1463/14160-7	0070/0070	25	MSS	7	COPIA	701386	S/07/10/00	W/070/03/00	29/10/73	14116	06454/03	00179	070X	070X
E-1463/14160-4	0070/0070	26	MSS	4	ORIGINAL	701271	S/07/10/00	W/070/03/00	29/10/73	14116	06454/01	00179	070X	070X
E-1463/14160-5	0070/0070	26	MSS	5	ORIGINAL	701272	S/07/10/00	W/070/03/00	29/10/73	14116	06454/01	00179	070X	070X
E-1463/14160-6	0070/0070	26	MSS	6	ORIGINAL	701273	S/07/10/00	W/070/03/00	29/10/73	14116	06454/01	00179	070X	070X
E-1463/14160-7	0070/0070	26	MSS	7	ORIGINAL	701274	S/07/10/00	W/070/03/00	29/10/73	14116	06454/01	00179	070X	070X
E-1463/14162-4	0070/0070	25	MSS	4	COPIA	701331	S/08/37/00	W/070/24/00	29/10/73	14116	06454/02	00179	080X	080X
E-1463/14162-4	0070/0070	25	MSS	4	COPIA	701387	S/08/37/00	W/070/24/00	29/10/73	14116	06454/03	00179	080X	080X
E-1463/14162-5	0070/0070	25	MSS	5	COPIA	701332	S/08/37/00	W/070/24/00	29/10/73	14116	06454/02	00179	080X	080X
E-1463/14162-5	0070/0070	25	MSS	5	COPIA	701388	S/08/37/00	W/070/24/00	29/10/73	14116	06454/03	00179	080X	080X
E-1463/14162-6	0070/0070	25	MSS	6	COPIA	701333	S/08/37/00	W/070/24/00	29/10/73	14116	06454/02	00179	080X	080X
E-1463/14162-6	0070/0070	25	MSS	6	COPIA	701389	S/08/37/00	W/070/24/00	29/10/73	14116	06454/03	00179	080X	080X
E-1463/14162-7	0070/0070	25	MSS	7	COPIA	701334	S/08/37/00	W/070/24/00	29/10/73	14116	06454/02	00179	080X	080X
E-1463/14162-7	0070/0070	25	MSS	7	COPIA	701390	S/08/37/00	W/070/24/00	29/10/73	14116	06454/03	00179	080X	080X
E-1463/14162-4	0070/0070	26	MSS	4	ORIGINAL	701275	S/08/37/00	W/070/24/00	29/10/73	14116	06454/01	00179	080X	080X
E-1463/14162-5	0070/0070	26	MSS	5	ORIGINAL	701276	S/08/37/00	W/070/24/00	29/10/73	14116	06454/01	00179	080X	080X
E-1463/14162-6	0070/0070	26	MSS	6	ORIGINAL	701277	S/08/37/00	W/070/24/00	29/10/73	14116	06454/01	00179	080X	080X
E-1463/14162-7	0070/0070	26	MSS	7	ORIGINAL	701278	S/08/37/00	W/070/24/00	29/10/73	14116	06454/01	00179	080X	080X
E-1463/14165-4	0070/0070	25	MSS	4	COPIA	701335	S/10/03/00	W/070/43/00	29/10/73	14116	06454/02	00179	070X	070X
E-1463/14165-4	0070/0070	25	MSS	4	COPIA	701391	S/10/03/00	W/070/43/00	29/10/73	14116	06454/03	00179	070X	070X
E-1463/14165-5	0070/0070	25	MSS	5	COPIA	701336	S/10/03/00	W/070/43/00	29/10/73	14116	06454/02	00179	070X	070X
E-1463/14165-5	0070/0070	25	MSS	5	COPIA	701392	S/10/03/00	W/070/43/00	29/10/73	14116	06454/03	00179	070X	070X
E-1463/14165-6	0070/0070	25	MSS	6	COPIA	701337	S/10/03/00	W/070/43/00	29/10/73	14116	06454/02	00179	070X	070X
E-1463/14165-6	0070/0070	25	MSS	6	COPIA	701393	S/10/03/00	W/070/43/00	29/10/73	14116	06454/03	00179	070X	070X
E-1463/14165-7	0070/0070	25	MSS	7	COPIA	701338	S/10/03/00	W/070/43/00	29/10/73	14116	06454/02	00179	070X	070X
E-1463/14165-7	0070/0070	25	MSS	7	COPIA	701394	S/10/03/00	W/070/43/00	29/10/73	14116	06454/03	00179	070X	070X
E-1463/14165-4	0070/0070	26	MSS	4	ORIGINAL	701279	S/10/03/00	W/070/43/00	29/10/73	14116	06454/01	00179	070X	070X
E-1463/14165-5	0070/0070	26	MSS	5	ORIGINAL	701280	S/10/03/00	W/070/43/00	29/10/73	14116	06454/01	00179	070X	070X
E-1463/14165-6	0070/0070	26	MSS	6	ORIGINAL	701281	S/10/03/00	W/070/43/00	29/10/73	14116	06454/01	00179	070X	070X
E-1463/14165-7	0070/0070	26	MSS	7	ORIGINAL	701282	S/10/03/00	W/070/43/00	29/10/73	14116	06454/01	00179	070X	070X
E-1463/14171-4	0070/0070	25	MSS	4	COPIA	701339	S/11/30/00	W/071/03/00	29/10/73	14117	06454/02	00179	090X	090X
E-1463/14171-4	0070/0070	25	MSS	4	COPIA	701395	S/11/30/00	W/071/03/00	29/10/73	14117	06454/03	00179	090X	090X
E-1463/14171-5	0070/0070	25	MSS	5	COPIA	701340	S/11/30/00	W/071/03/00	29/10/73	14117	06454/02	00179	090X	090X
E-1463/14171-5	0070/0070	25	MSS	5	COPIA	701396	S/11/30/00	W/071/03/00	29/10/73	14117	06454/03	00179	090X	090X
E-1463/14171-6	0070/0070	25	MSS	6	COPIA	701341	S/11/30/00	W/071/03/00	29/10/73	14117	06454/02	00179	090X	090X
E-1463/14171-6	0070/0070	25	MSS	6	COPIA	701397	S/11/30/00	W/071/03/00	29/10/73	14117	06454/03	00179	090X	090X
E-1463/14171-7	0070/0070	25	MSS	7	COPIA	701342	S/11/30/00	W/071/03/00	29/10/73	14117	06454/02	00179	090X	090X
E-1463/14171-7	0070/0070	25	MSS	7	COPIA	701398	S/11/30/00	W/071/03/00	29/10/73	14117	06454/03	00179	090X	090X
E-1463/14171-4	0070/0070	26	MSS	4	ORIGINAL	701283	S/11/30/00	W/071/03/00	29/10/73	14117	06454/01	00179	090X	090X
E-1463/14171-5	0070/0070	26	MSS	5	ORIGINAL	701284	S/11/30/00	W/071/03/00	29/10/73	14117	06454/01	00179	090X	090X
E-1463/14171-6	0070/0070	26	MSS	6	ORIGINAL	701285	S/11/30/00	W/071/03/00	29/10/73	14117	06454/01	00179	090X	090X
E-1463/14171-7	0070/0070	26	MSS	7	ORIGINAL	701286	S/11/30/00	W/071/03/00	29/10/73	14117	06454/01	00179	090X	090X
E-1463/14174-4	0070/0070	25	MSS	4	COPIA	701343	S/12/57/00	W/071/24/00	29/10/73	14117	06454/02	00179	070X	070X
E-1463/14174-4	0070/0070	25	MSS	4	COPIA	701399	S/12/57/00	W/071/24/00	29/10/73	14117	06454/03	00179	070X	070X
E-1463/14174-5	0070/0070	25	MSS	5	COPIA	701344	S/12/57/00	W/071/24/00	29/10/73	14117	06454/02	00179	070X	070X

INSTITUTO DE PESQUISAS ESPACIAIS

DIVISAO DE BANCOS DE DADOS

BANCO DE IMAGENS TERRESTRES

13/08/75

PAGINA 191

PRODUTO NO.	DIMENSÕES	APRES	DISP	CANAL	TIPO	TOMBO	LATITUDE	LONGITUDE	DATA	HORA	N.FILME	ORBITA	COB.	NUVENS
E-1463/14174-5	0070/0070	25	MSS	5	COPIA	701400	S/12/57/00	W/071/24/00	29/10/73	14:17	06454/03	00179	070X	070X
E-1463/14174-6	0070/0070	25	MSS	6	COPIA	701345	S/12/57/00	W/071/24/00	29/10/73	14:17	06454/02	00179	070X	070X
E-1463/14174-6	0070/0070	25	MSS	6	COPIA	701401	S/12/57/00	W/071/24/00	29/10/73	14:17	06454/03	00179	070X	070X
E-1463/14174-7	0070/0070	25	MSS	7	COPIA	701346	S/12/57/00	W/071/24/00	29/10/73	14:17	06454/02	00179	070X	070X
E-1463/14174-7	0070/0070	25	MSS	7	COPIA	701402	S/12/57/00	W/071/24/00	29/10/73	14:17	06454/03	00179	070X	070X
E-1463/14174-4	0070/0070	26	MSS	4	ORIGINAL	701287	S/12/57/00	W/071/24/00	29/10/73	14:17	06454/01	00179	070X	070X
E-1463/14174-5	0070/0070	26	MSS	5	ORIGINAL	701288	S/12/57/00	W/071/24/00	29/10/73	14:17	06454/01	00179	070X	070X
E-1463/14174-6	0070/0070	26	MSS	6	ORIGINAL	701289	S/12/57/00	W/071/24/00	29/10/73	14:17	06454/01	00179	070X	070X
E-1463/14174-7	0070/0070	26	MSS	7	ORIGINAL	701290	S/12/57/00	W/071/24/00	29/10/73	14:17	06454/01	00179	070X	070X
E-1463/14180-4	0070/0070	25	MSS	4	COPIA	701347	S/14/23/00	W/071/46/00	29/10/73	14:18	06454/02	00179	010X	010X
E-1463/14180-4	0070/0070	25	MSS	4	COPIA	701403	S/14/23/00	W/071/46/00	29/10/73	14:18	06454/03	00179	010X	010X
E-1463/14180-5	0070/0070	25	MSS	5	COPIA	701348	S/14/23/00	W/071/46/00	29/10/73	14:18	06454/02	00179	010X	010X
E-1463/14180-5	0070/0070	25	MSS	5	COPIA	701404	S/14/23/00	W/071/46/00	29/10/73	14:18	06454/03	00179	010X	010X
E-1463/14180-6	0070/0070	25	MSS	6	COPIA	701349	S/14/23/00	W/071/46/00	29/10/73	14:18	06454/02	00179	010X	010X
E-1463/14180-6	0070/0070	25	MSS	6	COPIA	701405	S/14/23/00	W/071/46/00	29/10/73	14:18	06454/03	00179	010X	010X
E-1463/14180-7	0070/0070	25	MSS	7	COPIA	701350	S/14/23/00	W/071/46/00	29/10/73	14:18	06454/02	00179	010X	010X
E-1463/14180-7	0070/0070	25	MSS	7	COPIA	701406	S/14/23/00	W/071/46/00	29/10/73	14:18	06454/03	00179	010X	010X
E-1463/14180-4	0070/0070	26	MSS	4	ORIGINAL	701291	S/14/23/00	W/071/46/00	29/10/73	14:18	06454/01	00179	010X	010X
E-1463/14180-5	0070/0070	26	MSS	5	ORIGINAL	701292	S/14/23/00	W/071/46/00	29/10/73	14:18	06454/01	00179	010X	010X
E-1463/14180-6	0070/0070	26	MSS	6	ORIGINAL	701293	S/14/23/00	W/071/46/00	29/10/73	14:18	06454/01	00179	010X	010X
E-1463/14180-7	0070/0070	26	MSS	7	ORIGINAL	701294	S/14/23/00	W/071/46/00	29/10/73	14:18	06454/01	00179	010X	010X
E-1468/12583-4	0070/0070	25	MSS	4	COPIA	701134	N/02/56/00	W/049/03/00	03/11/73	12:58	06523/02	00248	020X	020X
E-1468/12583-4	0070/0070	26	MSS	4	ORIGINAL	701029	N/02/56/00	W/049/03/00	03/11/73	12:58	06523/01	00248	020X	020X
E-1468/12585-4	0070/0070	25	MSS	4	COPIA	701135	N/01/29/00	W/049/24/00	03/11/73	12:58	06523/02	00248	030X	030X
E-1468/12585-5	0070/0070	25	MSS	5	COPIA	701136	N/01/29/00	W/049/24/00	03/11/73	12:58	06523/02	00248	030X	030X
E-1468/12585-6	0070/0070	25	MSS	6	COPIA	701137	N/01/29/00	W/049/24/00	03/11/73	12:58	06523/02	00248	030X	030X
E-1468/12583-7	0070/0070	25	MSS	7	COPIA	701138	N/01/29/00	W/049/24/00	03/11/73	12:58	06523/01	00248	030X	030X
E-1468/12583-4	0070/0070	26	MSS	4	ORIGINAL	701030	N/01/29/00	W/049/24/00	03/11/73	12:58	06523/01	00248	030X	030X
E-1468/12585-5	0070/0070	26	MSS	5	ORIGINAL	701031	N/01/29/00	W/049/24/00	03/11/73	12:58	06523/01	00248	030X	030X
E-1468/12583-6	0070/0070	26	MSS	6	ORIGINAL	701032	N/01/29/00	W/049/24/00	03/11/73	12:58	06523/01	00248	030X	030X
E-1468/12585-7	0070/0070	26	MSS	7	ORIGINAL	701033	N/01/29/00	W/049/24/00	03/11/73	12:58	06523/01	00248	030X	030X
E-1468/12592-4	0070/0070	25	MSS	4	COPIA	701139	N/00/03/00	W/049/45/00	03/11/73	12:59	06523/02	00248	050X	050X
E-1468/12592-5	0070/0070	25	MSS	5	COPIA	701140	N/00/03/00	W/049/45/00	03/11/73	12:59	06523/02	00248	050X	050X
E-1468/12592-6	0070/0070	25	MSS	6	COPIA	701141	N/00/03/00	W/049/45/00	03/11/73	12:59	06523/02	00248	050X	050X
E-1468/12592-7	0070/0070	25	MSS	7	COPIA	701142	N/00/03/00	W/049/45/00	03/11/73	12:59	06523/02	00248	050X	050X
E-1468/12592-4	0070/0070	26	MSS	4	ORIGINAL	701034	N/00/03/00	W/049/45/00	03/11/73	12:59	06523/01	00248	050X	050X
E-1468/12592-5	0070/0070	26	MSS	5	ORIGINAL	701035	N/00/03/00	W/049/45/00	03/11/73	12:59	06523/01	00248	050X	050X
E-1468/12592-6	0070/0070	26	MSS	6	ORIGINAL	701036	N/00/03/00	W/049/45/00	03/11/73	12:59	06523/01	00248	050X	050X
E-1468/12592-7	0070/0070	26	MSS	7	ORIGINAL	701037	N/00/03/00	W/049/45/00	03/11/73	12:59	06523/01	00248	050X	050X
E-1468/12594-4	0070/0070	25	MSS	4	COPIA	701143	S/01/25/00	W/050/05/00	03/11/73	12:59	06523/02	00248	070X	070X
E-1468/12594-5	0070/0070	25	MSS	5	COPIA	701144	S/01/25/00	W/050/05/00	03/11/73	12:59	06523/02	00248	070X	070X
E-1468/12594-6	0070/0070	25	MSS	6	COPIA	701145	S/01/25/00	W/050/05/00	03/11/73	12:59	06523/02	00248	070X	070X
E-1468/12594-7	0070/0070	25	MSS	7	COPIA	701146	S/01/25/00	W/050/05/00	03/11/73	12:59	06523/02	00248	070X	070X
E-1468/12594-4	0070/0070	26	MSS	4	ORIGINAL	701038	S/01/25/00	W/050/05/00	03/11/73	12:59	06523/01	00248	070X	070X
E-1468/12594-5	0070/0070	26	MSS	5	ORIGINAL	701039	S/01/25/00	W/050/05/00	03/11/73	12:59	06523/01	00248	070X	070X
E-1468/12594-6	0070/0070	26	MSS	6	ORIGINAL	701040	S/01/25/00	W/050/05/00	03/11/73	12:59	06523/01	00248	070X	070X

INSTITUTO DE PESQUISAS ESPACIAIS

DIVISAO DE BANCOS DE DADOS

BANCO DE IMAGENS TERRESTRES

13/08/75

PAGINA 192

PRODUTO NO.	DIMENSÕES	APRES	DISP	CANAL	TIPO	TOMBO	LATITUDE	LONGITUDE	DATA	HORA	N.º FILME	ORBITA	COB.	NUVENS
E-1468/12594-7	0070/0070	26	MSS	7	ORIGINAL	701041	S/01/25/00	W/050/05/00	03/11/73	12:59	06523/01	00248	070X	070X
E-1468/13001-4	0070/0070	25	MSS	4	COPIA	701147	S/02/52/00	W/050/26/00	03/11/73	13:00	06523/02	00248	080X	080X
E-1468/13001-5	0070/0070	25	MSS	5	COPIA	701148	S/02/52/00	W/050/26/00	03/11/73	13:00	06523/02	00248	080X	080X
E-1468/13001-6	0070/0070	25	MSS	6	COPIA	701149	S/02/52/00	W/050/26/00	03/11/73	13:00	06523/02	00248	080X	080X
E-1468/13001-7	0070/0070	25	MSS	7	COPIA	701150	S/02/52/00	W/050/26/00	03/11/73	13:00	06523/02	00248	080X	080X
E-1468/13001-4	0070/0070	26	MSS	4	ORIGINAL	701042	S/02/52/00	W/050/26/00	03/11/73	13:00	06523/01	00248	080X	080X
E-1468/13001-5	0070/0070	26	MSS	5	ORIGINAL	701043	S/02/52/00	W/050/26/00	03/11/73	13:00	06523/01	00248	080X	080X
E-1468/13001-6	0070/0070	26	MSS	6	ORIGINAL	701044	S/02/52/00	W/050/26/00	03/11/73	13:00	06523/01	00248	080X	080X
E-1468/13001-7	0070/0070	26	MSS	7	ORIGINAL	701045	S/02/52/00	W/050/26/00	03/11/73	13:00	06523/01	00248	080X	080X
E-1468/13003-4	0070/0070	25	MSS	4	COPIA	701151	S/04/18/00	W/050/46/00	03/11/73	13:00	06523/02	00248	080X	080X
E-1468/13003-5	0070/0070	25	MSS	5	COPIA	701152	S/04/18/00	W/050/46/00	03/11/73	13:00	06523/02	00248	080X	080X
E-1468/13003-6	0070/0070	25	MSS	6	COPIA	701153	S/04/18/00	W/050/46/00	03/11/73	13:00	06523/02	00248	080X	080X
E-1468/13003-7	0070/0070	25	MSS	7	COPIA	701154	S/04/18/00	W/050/46/00	03/11/73	13:00	06523/02	00248	080X	080X
E-1468/13003-4	0070/0070	26	MSS	4	ORIGINAL	701046	S/04/18/00	W/050/46/00	03/11/73	13:00	06523/01	00248	080X	080X
E-1468/13003-5	0070/0070	26	MSS	5	ORIGINAL	701047	S/04/18/00	W/050/46/00	03/11/73	13:00	06523/01	00248	080X	080X
E-1468/13003-6	0070/0070	26	MSS	6	ORIGINAL	701048	S/04/18/00	W/050/46/00	03/11/73	13:00	06523/01	00248	080X	080X
E-1468/13003-7	0070/0070	26	MSS	7	ORIGINAL	701049	S/04/18/00	W/050/46/00	03/11/73	13:00	06523/01	00248	080X	080X
E-1468/13010-4	0070/0070	25	MSS	4	COPIA	701155	S/05/45/00	W/051/07/00	03/11/73	13:01	06523/02	00248	050X	050X
E-1468/13010-5	0070/0070	25	MSS	5	COPIA	701156	S/05/45/00	W/051/07/00	03/11/73	13:01	06523/02	00248	050X	050X
E-1468/13010-6	0070/0070	25	MSS	6	COPIA	701157	S/05/45/00	W/051/07/00	03/11/73	13:01	06523/02	00248	050X	050X
E-1468/13010-7	0070/0070	25	MSS	7	COPIA	701158	S/05/45/00	W/051/07/00	03/11/73	13:01	06523/02	00248	050X	050X
E-1468/13010-4	0070/0070	26	MSS	4	ORIGINAL	701050	S/05/45/00	W/051/07/00	03/11/73	13:01	06523/01	00248	050X	050X
E-1468/13010-5	0070/0070	26	MSS	5	ORIGINAL	701051	S/05/45/00	W/051/07/00	03/11/73	13:01	06523/01	00248	050X	050X
E-1468/13010-6	0070/0070	26	MSS	6	ORIGINAL	701052	S/05/45/00	W/051/07/00	03/11/73	13:01	06523/01	00248	050X	050X
E-1468/13010-7	0070/0070	26	MSS	7	ORIGINAL	701053	S/05/45/00	W/051/07/00	03/11/73	13:01	06523/01	00248	050X	050X
E-1468/13012-4	0070/0070	25	MSS	4	COPIA	701159	S/07/12/00	W/051/27/00	03/11/73	13:01	06523/02	00248	050X	050X
E-1468/13012-5	0070/0070	25	MSS	5	COPIA	701160	S/07/12/00	W/051/27/00	03/11/73	13:01	06523/02	00248	050X	050X
E-1468/13012-6	0070/0070	25	MSS	6	COPIA	701161	S/07/12/00	W/051/27/00	03/11/73	13:01	06523/02	00248	050X	050X
E-1468/13012-7	0070/0070	25	MSS	7	COPIA	701162	S/07/12/00	W/051/27/00	03/11/73	13:01	06523/02	00248	050X	050X
E-1468/13012-4	0070/0070	26	MSS	4	ORIGINAL	701054	S/07/12/00	W/051/27/00	03/11/73	13:01	06523/01	00248	050X	050X
E-1468/13012-5	0070/0070	26	MSS	5	ORIGINAL	701055	S/07/12/00	W/051/27/00	03/11/73	13:01	06523/01	00248	050X	050X
E-1468/13012-6	0070/0070	26	MSS	6	ORIGINAL	701056	S/07/12/00	W/051/27/00	03/11/73	13:01	06523/01	00248	050X	050X
E-1468/13012-7	0070/0070	26	MSS	7	ORIGINAL	701057	S/07/12/00	W/051/27/00	03/11/73	13:01	06523/01	00248	050X	050X
E-1468/13015-4	0070/0070	25	MSS	4	COPIA	701163	S/08/39/00	W/051/47/00	03/11/73	13:01	06523/02	00248	070X	070X
E-1468/13015-5	0070/0070	25	MSS	5	COPIA	701164	S/08/39/00	W/051/47/00	03/11/73	13:01	06523/02	00248	070X	070X
E-1468/13015-6	0070/0070	25	MSS	6	COPIA	701165	S/08/39/00	W/051/47/00	03/11/73	13:01	06523/02	00248	070X	070X
E-1468/13015-7	0070/0070	25	MSS	7	COPIA	701166	S/08/39/00	W/051/47/00	03/11/73	13:01	06523/02	00248	070X	070X
E-1468/13015-4	0070/0070	26	MSS	4	ORIGINAL	701058	S/08/39/00	W/051/47/00	03/11/73	13:01	06523/01	00248	070X	070X
E-1468/13015-5	0070/0070	26	MSS	5	ORIGINAL	701059	S/08/39/00	W/051/47/00	03/11/73	13:01	06523/01	00248	070X	070X
E-1468/13015-6	0070/0070	26	MSS	6	ORIGINAL	701060	S/08/39/00	W/051/47/00	03/11/73	13:01	06523/01	00248	070X	070X
E-1468/13015-7	0070/0070	26	MSS	7	ORIGINAL	701061	S/08/39/00	W/051/47/00	03/11/73	13:01	06523/01	00248	070X	070X
E-1468/13021-4	0070/0070	25	MSS	4	COPIA	701167	S/10/06/00	W/052/07/00	03/11/73	13:02	06523/02	00248	080X	080X
E-1468/13021-5	0070/0070	25	MSS	5	COPIA	701168	S/10/06/00	W/052/07/00	03/11/73	13:02	06523/02	00248	080X	080X
E-1468/13021-6	0070/0070	25	MSS	6	COPIA	701169	S/10/06/00	W/052/07/00	03/11/73	13:02	06523/02	00248	080X	080X
E-1468/13021-7	0070/0070	25	MSS	7	COPIA	701170	S/10/06/00	W/052/07/00	03/11/73	13:02	06523/02	00248	080X	080X
E-1468/13021-4	0070/0070	26	MSS	4	ORIGINAL	701062	S/10/06/00	W/052/07/00	03/11/73	13:02	06523/01	00248	080X	080X

INSTITUTO DE PESQUISAS ESPACIAIS

DIVISAO DE BANCOS DE DADOS

BANCO DE IMAGENS TERRESTRES

PAGINA 193

13/08/75

PRODUTO NO.	DIMENSOES	APRES	DISP	CANAL	TIPO	TOMBO	LATITUDE	LONGITUDE	DATA	MORA	N.FILME	ORBITA	COB.	NUYENS
E-1468/13021-5	0070/0070	26	MSS	5	ORIGINAL	701063	S/10/06/00	W/052/07/00	03/11/73	13102	06523/01	00248	080X	080X
E-1468/13021-6	0070/0070	26	MSS	6	ORIGINAL	701064	S/10/06/00	W/052/07/00	03/11/73	13102	06523/01	00248	080X	080X
E-1468/13021-7	0070/0070	26	MSS	7	ORIGINAL	701065	S/10/06/00	W/052/07/00	03/11/73	13102	06523/01	00248	080X	080X
E-1468/13024-4	0070/0070	25	MSS	4	COPIA	701171	S/11/32/00	W/052/27/00	03/11/73	13102	06523/02	00248	080X	080X
E-1468/13024-5	0070/0070	25	MSS	5	COPIA	701172	S/11/32/00	W/052/27/00	03/11/73	13102	06523/02	00248	080X	080X
E-1468/13024-6	0070/0070	25	MSS	6	COPIA	701173	S/11/32/00	W/052/27/00	03/11/73	13102	06523/02	00248	080X	080X
E-1468/13024-7	0070/0070	25	MSS	7	COPIA	701174	S/11/32/00	W/052/27/00	03/11/73	13102	06523/01	00248	080X	080X
E-1468/13024-8	0070/0070	26	MSS	4	ORIGINAL	701066	S/11/32/00	W/052/27/00	03/11/73	13102	06523/01	00248	080X	080X
E-1468/13024-9	0070/0070	26	MSS	5	ORIGINAL	701067	S/11/32/00	W/052/27/00	03/11/73	13102	06523/01	00248	080X	080X
E-1468/13024-0	0070/0070	26	MSS	6	ORIGINAL	701068	S/11/32/00	W/052/27/00	03/11/73	13102	06523/01	00248	080X	080X
E-1468/13030-4	0070/0070	25	MSS	4	ORIGINAL	701069	S/11/32/00	W/052/27/00	03/11/73	13102	06523/01	00248	080X	080X
E-1468/13030-5	0070/0070	25	MSS	5	COPIA	701175	S/12/58/00	W/052/48/00	03/11/73	13103	06523/02	00248	070X	070X
E-1468/13030-6	0070/0070	25	MSS	6	COPIA	701176	S/12/58/00	W/052/48/00	03/11/73	13103	06523/02	00248	070X	070X
E-1468/13030-7	0070/0070	25	MSS	7	COPIA	701177	S/12/58/00	W/052/48/00	03/11/73	13103	06523/02	00248	070X	070X
E-1468/13030-8	0070/0070	25	MSS	4	ORIGINAL	701070	S/12/58/00	W/052/48/00	03/11/73	13103	06523/01	00248	070X	070X
E-1468/13030-9	0070/0070	26	MSS	5	ORIGINAL	701071	S/12/58/00	W/052/48/00	03/11/73	13103	06523/01	00248	070X	070X
E-1468/13030-0	0070/0070	26	MSS	6	ORIGINAL	701072	S/12/58/00	W/052/48/00	03/11/73	13103	06523/01	00248	070X	070X
E-1468/13033-4	0070/0070	26	MSS	4	ORIGINAL	701073	S/12/58/00	W/052/48/00	03/11/73	13103	06523/01	00248	080X	080X
E-1468/13033-5	0070/0070	25	MSS	5	COPIA	701179	S/14/24/00	W/053/08/00	03/11/73	13103	06523/02	00248	080X	080X
E-1468/13033-6	0070/0070	25	MSS	6	COPIA	701180	S/14/24/00	W/053/08/00	03/11/73	13103	06523/02	00248	080X	080X
E-1468/13033-7	0070/0070	25	MSS	7	COPIA	701181	S/14/24/00	W/053/08/00	03/11/73	13103	06523/02	00248	080X	080X
E-1468/13033-8	0070/0070	25	MSS	4	COPIA	701182	S/14/24/00	W/053/08/00	03/11/73	13103	06523/01	00248	080X	080X
E-1468/13033-9	0070/0070	26	MSS	5	ORIGINAL	701074	S/14/24/00	W/053/08/00	03/11/73	13103	06523/01	00248	080X	080X
E-1468/13035-5	0070/0070	26	MSS	5	ORIGINAL	701075	S/14/24/00	W/053/08/00	03/11/73	13103	06523/01	00248	080X	080X
E-1468/13035-6	0070/0070	25	MSS	6	ORIGINAL	701076	S/14/24/00	W/053/08/00	03/11/73	13103	06523/01	00248	080X	080X
E-1468/13035-7	0070/0070	26	MSS	7	ORIGINAL	701077	S/14/24/00	W/053/08/00	03/11/73	13103	06523/01	00248	080X	080X
E-1468/13035-8	0070/0070	26	MSS	4	COPIA	701077	S/15/50/00	W/053/29/00	03/11/73	13103	06523/01	00248	080X	080X
E-1468/13035-9	0070/0070	25	MSS	5	COPIA	701184	S/15/50/00	W/053/29/00	03/11/73	13103	06523/02	00248	080X	080X
E-1468/13035-0	0070/0070	25	MSS	6	COPIA	701185	S/15/50/00	W/053/29/00	03/11/73	13103	06523/02	00248	080X	080X
E-1468/13042-4	0070/0070	25	MSS	7	COPIA	701186	S/17/16/00	W/053/50/00	03/11/73	13103	06523/02	00248	080X	080X
E-1468/13042-5	0070/0070	25	MSS	4	ORIGINAL	701078	S/15/50/00	W/053/29/00	03/11/73	13103	06523/01	00248	080X	080X
E-1468/13042-6	0070/0070	26	MSS	5	ORIGINAL	701079	S/15/50/00	W/053/29/00	03/11/73	13103	06523/01	00248	080X	080X
E-1468/13042-7	0070/0070	26	MSS	6	ORIGINAL	701080	S/15/50/00	W/053/29/00	03/11/73	13103	06523/01	00248	080X	080X
E-1468/13042-8	0070/0070	26	MSS	7	ORIGINAL	701081	S/15/50/00	W/053/29/00	03/11/73	13103	06523/01	00248	080X	080X
E-1468/13042-9	0070/0070	26	MSS	4	COPIA	701187	S/17/16/00	W/053/50/00	03/11/73	13104	06523/02	00248	080X	080X
E-1468/13042-0	0070/0070	25	MSS	5	COPIA	701188	S/17/16/00	W/053/50/00	03/11/73	13104	06523/02	00248	080X	080X
E-1468/13044-4	0070/0070	25	MSS	6	COPIA	701189	S/17/16/00	W/053/50/00	03/11/73	13104	06523/02	00248	080X	080X
E-1468/13044-5	0070/0070	25	MSS	7	COPIA	701190	S/17/16/00	W/053/50/00	03/11/73	13104	06523/02	00248	080X	080X
E-1468/13044-6	0070/0070	26	MSS	4	ORIGINAL	701082	S/17/16/00	W/053/50/00	03/11/73	13104	06523/01	00248	080X	080X
E-1468/13042-5	0070/0070	26	MSS	5	ORIGINAL	701083	S/17/16/00	W/053/50/00	03/11/73	13104	06523/01	00248	080X	080X
E-1468/13042-6	0070/0070	26	MSS	6	ORIGINAL	701084	S/17/16/00	W/053/50/00	03/11/73	13104	06523/01	00248	080X	080X
E-1468/13042-7	0070/0070	26	MSS	7	ORIGINAL	701085	S/17/16/00	W/053/50/00	03/11/73	13104	06523/01	00248	080X	080X
E-1468/13044-4	0070/0070	25	MSS	4	COPIA	701191	S/18/42/00	W/054/11/00	03/11/73	13104	06523/02	00248	080X	080X
E-1468/13044-5	0070/0070	25	MSS	5	COPIA	701192	S/18/42/00	W/054/11/00	03/11/73	13104	06523/02	00248	080X	080X
E-1468/13044-6	0070/0070	25	MSS	6	COPIA	701193	S/18/42/00	W/054/11/00	03/11/73	13104	06523/02	00248	080X	080X

INSTITUTO DE PESQUISAS ESPACIAIS

DIVISAO DE BANCOS DE DADOS

13/08/75

BANCO DE IMAGENS TERRESTRES

PAGINA 194

PRODUTO NO.	DIMENSOES APRES DISP	CANAL	TIPO	TOMBO	LATITUDE	LONGITUDE	DATA	HORA	N.FILME	ORBITA	COR.	NUVENS
E-1468/13044-7	0070/0070 25	7	COPIA	701194	S/18/42/00	W/054/11/00	03/11/73	13104	06523/02	00248		080X
E-1468/13044-4	0070/0070 26	4	ORIGINAL	701086	S/18/42/00	W/054/11/00	03/11/73	13104	06523/01	00248		080X
E-1468/13044-5	0070/0070 26	5	ORIGINAL	701087	S/18/42/00	W/054/11/00	03/11/73	13104	06523/01	00248		080X
E-1468/13044-6	0070/0070 26	6	ORIGINAL	701088	S/18/42/00	W/054/11/00	03/11/73	13104	06523/01	00248		080X
E-1468/13044-7	0070/0070 26	7	ORIGINAL	701089	S/18/42/00	W/054/11/00	03/11/73	13104	06523/01	00248		080X
E-1468/13051-4	0070/0070 25	4	COPIA	701195	S/20/10/00	W/054/32/00	03/11/73	13105	06523/02	00248		040X
E-1468/13051-5	0070/0070 25	5	COPIA	701196	S/20/10/00	W/054/32/00	03/11/73	13105	06523/02	00248		040X
E-1468/13051-6	0070/0070 25	6	COPIA	701197	S/20/10/00	W/054/32/00	03/11/73	13105	06523/02	00248		040X
E-1468/13051-7	0070/0070 25	7	COPIA	701198	S/20/10/00	W/054/32/00	03/11/73	13105	06523/02	00248		040X
E-1468/13051-4	0070/0070 26	4	ORIGINAL	701090	S/20/10/00	W/054/32/00	03/11/73	13105	06523/01	00248		040X
E-1468/13051-5	0070/0070 26	5	ORIGINAL	701091	S/20/10/00	W/054/32/00	03/11/73	13105	06523/01	00248		040X
E-1468/13051-6	0070/0070 26	6	ORIGINAL	701092	S/20/10/00	W/054/32/00	03/11/73	13105	06523/01	00248		040X
E-1468/13051-7	0070/0070 26	7	ORIGINAL	701093	S/20/10/00	W/054/32/00	03/11/73	13105	06523/01	00248		040X
E-1468/13053-4	0070/0070 25	4	COPIA	701199	S/21/37/00	W/054/53/00	03/11/73	13105	06523/02	00248		010X
E-1468/13053-5	0070/0070 25	5	COPIA	701200	S/21/37/00	W/054/53/00	03/11/73	13105	06523/02	00248		010X
E-1468/13053-6	0070/0070 25	6	COPIA	701201	S/21/37/00	W/054/53/00	03/11/73	13105	06523/02	00248		010X
E-1468/13053-7	0070/0070 25	7	COPIA	701202	S/21/37/00	W/054/53/00	03/11/73	13105	06523/02	00248		010X
E-1468/13053-4	0070/0070 26	4	ORIGINAL	701094	S/21/37/00	W/054/53/00	03/11/73	13105	06523/01	00248		010X
E-1468/13053-5	0070/0070 26	5	ORIGINAL	701095	S/21/37/00	W/054/53/00	03/11/73	13105	06523/01	00248		010X
E-1468/13053-6	0070/0070 26	6	ORIGINAL	701096	S/21/37/00	W/054/53/00	03/11/73	13105	06523/01	00248		010X
E-1468/13053-7	0070/0070 26	7	ORIGINAL	701097	S/21/37/00	W/054/53/00	03/11/73	13105	06523/01	00248		010X
E-1468/13060-4	0070/0070 25	4	COPIA	701203	S/23/02/00	W/055/16/00	03/11/73	13106	06523/02	00248		010X
E-1468/13060-5	0070/0070 25	5	COPIA	701204	S/23/02/00	W/055/16/00	03/11/73	13106	06523/02	00248		010X
E-1468/13060-6	0070/0070 25	6	COPIA	701205	S/23/02/00	W/055/16/00	03/11/73	13106	06523/02	00248		010X
E-1468/13060-7	0070/0070 25	7	COPIA	701206	S/23/02/00	W/055/16/00	03/11/73	13106	06523/02	00248		010X
E-1468/13060-4	0070/0070 26	4	ORIGINAL	701098	S/23/02/00	W/055/16/00	03/11/73	13106	06523/01	00248		010X
E-1468/13060-5	0070/0070 26	5	ORIGINAL	701099	S/23/02/00	W/055/16/00	03/11/73	13106	06523/01	00248		010X
E-1468/13060-6	0070/0070 26	6	ORIGINAL	701100	S/23/02/00	W/055/16/00	03/11/73	13106	06523/01	00248		010X
E-1468/13060-7	0070/0070 26	7	ORIGINAL	701101	S/23/02/00	W/055/16/00	03/11/73	13106	06523/01	00248		010X
E-1468/13062-4	0070/0070 25	4	COPIA	701207	S/24/27/00	W/055/38/00	03/11/73	13106	06523/02	00248		010X
E-1468/13062-5	0070/0070 25	5	COPIA	701208	S/24/27/00	W/055/38/00	03/11/73	13106	06523/02	00248		010X
E-1468/13062-6	0070/0070 25	6	COPIA	701209	S/24/27/00	W/055/38/00	03/11/73	13106	06523/02	00248		010X
E-1468/13062-7	0070/0070 25	7	COPIA	701210	S/24/27/00	W/055/38/00	03/11/73	13106	06523/02	00248		010X
E-1468/13062-4	0070/0070 26	4	ORIGINAL	701102	S/24/27/00	W/055/38/00	03/11/73	13106	06523/01	00248		010X
E-1468/13062-5	0070/0070 26	5	ORIGINAL	701103	S/24/27/00	W/055/38/00	03/11/73	13106	06523/01	00248		010X
E-1468/13062-6	0070/0070 26	6	ORIGINAL	701104	S/24/27/00	W/055/38/00	03/11/73	13106	06523/01	00248		010X
E-1468/13062-7	0070/0070 26	7	ORIGINAL	701105	S/24/27/00	W/055/38/00	03/11/73	13106	06523/01	00248		010X
E-1468/13065-4	0070/0070 25	4	COPIA	701211	S/25/52/00	W/056/01/00	03/11/73	13106	06523/02	00248		000X
E-1468/13065-5	0070/0070 25	5	COPIA	701212	S/25/52/00	W/056/01/00	03/11/73	13106	06523/02	00248		000X
E-1468/13065-6	0070/0070 25	6	COPIA	701213	S/25/52/00	W/056/01/00	03/11/73	13106	06523/02	00248		000X
E-1468/13065-7	0070/0070 25	7	COPIA	701214	S/25/52/00	W/056/01/00	03/11/73	13106	06523/02	00248		000X
E-1468/13065-4	0070/0070 26	4	ORIGINAL	701106	S/25/52/00	W/056/01/00	03/11/73	13106	06523/01	00248		000X
E-1468/13065-5	0070/0070 26	5	ORIGINAL	701107	S/25/52/00	W/056/01/00	03/11/73	13106	06523/01	00248		000X
E-1468/13065-6	0070/0070 26	6	ORIGINAL	701108	S/25/52/00	W/056/01/00	03/11/73	13106	06523/01	00248		000X
E-1468/13065-7	0070/0070 26	7	ORIGINAL	701109	S/25/52/00	W/056/01/00	03/11/73	13106	06523/01	00248		000X
E-1468/13071-4	0070/0070 25	4	COPIA	701215	S/27/17/00	W/056/25/00	03/11/73	13107	06523/02	00248		000X

INSTITUTO DE PESQUISAS ESPACIAIS

DIVISAO DE BANCOS DE DADOS

BANCO DE IMAGENS TERRESTRES

13/06/75

PAGINA 195

PRODUTO NO.	DIMENSÕES APRES DISP	CANAL	TIPO	TOMBO	LATITUDE	LONGITUDE	DATA	HORA	N.º FILME	ORBITA	COB. NUUVENS
E-1468/13071-5	0070/0070 25	5	COPIA	701216	S/27/17/00	W/056/25/00	03/11/73	13107	06523/02	00248	000%
E-1468/13071-6	0070/0070 25	6	COPIA	701217	S/27/17/00	W/056/25/00	03/11/73	13107	06523/02	00248	000%
E-1468/13071-7	0070/0070 25	7	COPIA	701218	S/27/17/00	W/056/25/00	03/11/73	13107	06523/02	00248	000%
E-1468/13071-4	0070/0070 26	4	ORIGINAL	701110	S/27/17/00	W/056/25/00	03/11/73	13107	06523/01	00248	000%
E-1468/13071-5	0070/0070 26	5	ORIGINAL	701111	S/27/17/00	W/056/25/00	03/11/73	13107	06523/01	00248	000%
E-1468/13071-6	0070/0070 26	6	ORIGINAL	701112	S/27/17/00	W/056/25/00	03/11/73	13107	06523/01	00248	000%
E-1468/13071-7	0070/0070 26	7	ORIGINAL	701113	S/27/17/00	W/056/25/00	03/11/73	13107	06523/01	00248	000%
E-1468/13074-4	0070/0070 25	4	COPIA	701219	S/28/43/00	W/056/49/00	03/11/73	13107	06523/02	00248	010%
E-1468/13074-5	0070/0070 25	5	COPIA	701220	S/28/43/00	W/056/49/00	03/11/73	13107	06523/02	00248	010%
E-1468/13074-6	0070/0070 25	6	COPIA	701221	S/28/43/00	W/056/49/00	03/11/73	13107	06523/02	00248	010%
E-1468/13074-7	0070/0070 25	7	COPIA	701222	S/28/43/00	W/056/49/00	03/11/73	13107	06523/02	00248	010%
E-1468/13074-4	0070/0070 26	4	ORIGINAL	701114	S/28/43/00	W/056/49/00	03/11/73	13107	06523/01	00248	010%
E-1468/13074-5	0070/0070 26	5	ORIGINAL	701115	S/28/43/00	W/056/49/00	03/11/73	13107	06523/01	00248	010%
E-1468/13074-6	0070/0070 26	6	ORIGINAL	701116	S/28/43/00	W/056/49/00	03/11/73	13107	06523/01	00248	010%
E-1468/13074-7	0070/0070 26	7	ORIGINAL	701117	S/28/43/00	W/056/49/00	03/11/73	13107	06523/01	00248	010%
E-1468/13080-4	0070/0070 25	4	COPIA	701223	S/30/09/00	W/057/14/00	03/11/73	13108	06523/02	00248	030%
E-1468/13080-5	0070/0070 25	5	COPIA	701224	S/30/09/00	W/057/14/00	03/11/73	13108	06523/02	00248	030%
E-1468/13080-6	0070/0070 25	6	COPIA	701225	S/30/09/00	W/057/14/00	03/11/73	13108	06523/02	00248	030%
E-1468/13080-7	0070/0070 25	7	COPIA	701226	S/30/09/00	W/057/14/00	03/11/73	13108	06523/02	00248	030%
E-1468/13080-4	0070/0070 26	4	ORIGINAL	701118	S/30/09/00	W/057/14/00	03/11/73	13108	06523/01	00248	030%
E-1468/13080-5	0070/0070 26	5	ORIGINAL	701119	S/30/09/00	W/057/14/00	03/11/73	13108	06523/01	00248	030%
E-1468/13080-6	0070/0070 26	6	ORIGINAL	701120	S/30/09/00	W/057/14/00	03/11/73	13108	06523/01	00248	030%
E-1468/13080-7	0070/0070 26	7	ORIGINAL	701121	S/30/09/00	W/057/14/00	03/11/73	13108	06523/01	00248	030%
E-1468/13083-4	0070/0070 25	4	COPIA	701227	S/31/34/00	W/057/39/00	03/11/73	13108	06523/02	00248	030%
E-1468/13083-5	0070/0070 25	5	COPIA	701228	S/31/34/00	W/057/39/00	03/11/73	13108	06523/02	00248	030%
E-1468/13083-6	0070/0070 25	6	COPIA	701229	S/31/34/00	W/057/39/00	03/11/73	13108	06523/02	00248	030%
E-1468/13083-7	0070/0070 25	7	COPIA	701230	S/31/34/00	W/057/39/00	03/11/73	13108	06523/02	00248	030%
E-1468/13083-4	0070/0070 26	4	ORIGINAL	701122	S/31/34/00	W/057/39/00	03/11/73	13108	06523/01	00248	030%
E-1468/13083-5	0070/0070 26	5	ORIGINAL	701123	S/31/34/00	W/057/39/00	03/11/73	13108	06523/01	00248	030%
E-1468/13083-6	0070/0070 26	6	ORIGINAL	701124	S/31/34/00	W/057/39/00	03/11/73	13108	06523/01	00248	030%
E-1468/13083-7	0070/0070 26	7	ORIGINAL	701125	S/31/34/00	W/057/39/00	03/11/73	13108	06523/01	00248	030%
E-1468/13085-4	0070/0070 26	4	COPIA	701231	S/33/00/00	W/058/04/00	03/11/73	13108	06523/02	00248	010%
E-1468/13085-5	0070/0070 25	5	COPIA	701232	S/33/00/00	W/058/04/00	03/11/73	13108	06523/02	00248	010%
E-1468/13085-6	0070/0070 25	6	COPIA	701233	S/33/00/00	W/058/04/00	03/11/73	13108	06523/02	00248	010%
E-1468/13085-7	0070/0070 25	7	COPIA	701234	S/33/00/00	W/058/04/00	03/11/73	13108	06523/02	00248	010%
E-1468/13085-4	0070/0070 26	4	ORIGINAL	701126	S/33/00/00	W/057/04/00	03/11/73	13108	06523/01	00248	010%
E-1468/13085-5	0070/0070 26	5	ORIGINAL	701127	S/33/00/00	W/057/04/00	03/11/73	13108	06523/01	00248	010%
E-1468/13085-6	0070/0070 26	6	ORIGINAL	701128	S/33/00/00	W/057/04/00	03/11/73	13108	06523/01	00248	010%
E-1468/13085-7	0070/0070 26	7	ORIGINAL	701129	S/33/00/00	W/057/04/00	03/11/73	13108	06523/01	00248	010%
E-1468/13092-4	0070/0070 25	4	COPIA	701235	S/34/25/00	W/058/30/00	03/11/73	13109	06523/02	00248	020%
E-1468/13092-5	0070/0070 25	5	COPIA	701236	S/34/25/00	W/058/30/00	03/11/73	13109	06523/02	00248	020%
E-1468/13092-6	0070/0070 25	6	COPIA	701237	S/34/25/00	W/058/30/00	03/11/73	13109	06523/02	00248	020%
E-1468/13092-7	0070/0070 25	7	COPIA	701238	S/34/25/00	W/058/30/00	03/11/73	13109	06523/02	00248	020%
E-1468/13092-4	0070/0070 26	4	ORIGINAL	701130	S/34/25/00	W/057/30/00	03/11/73	13109	06523/01	00248	020%
E-1468/13092-5	0070/0070 26	5	ORIGINAL	701131	S/34/25/00	W/057/30/00	03/11/73	13109	06523/01	00248	020%
E-1468/13092-6	0070/0070 26	6	ORIGINAL	701132	S/34/25/00	W/057/30/00	03/11/73	13109	06523/01	00248	020%

INSTITUTO DE PESQUISAS ESPACIAIS

DIVISAO DE BANCOS DE DADOS

BANCO DE IMAGENS TERRESTRES

13/08/75

PAGINA 196

PRODUTO NO.	DIMENSOES	APRES	DISP	CANAL	TIPO	TOMBO	LATITUDE	LONGITUDE	DATA	MORA	N.FILME	ORBITA	COB.	NUVENS
E-1468/13092=7	0070/0070	26	MSS	7	ORIGINAL	70133	S/34/25/00	W/057/30/00	03/11/73	13109	06523/01	00248	020%	
E-1469/13035=4	0070/0070	25	MSS	4	COPIA	700961	N/04/23/00	W/050/10/00	04/11/73	13103	06537/02	00262	040%	
E-1469/13035=5	0070/0070	25	MSS	5	COPIA	700962	N/04/23/00	W/050/10/00	04/11/73	13103	06537/02	00262	040%	
E-1469/13035=6	0070/0070	25	MSS	6	COPIA	700963	N/04/23/00	W/050/10/00	04/11/73	13103	06537/02	00262	040%	
E-1469/13035=7	0070/0070	25	MSS	7	COPIA	700964	N/04/23/00	W/050/10/00	04/11/73	13103	06537/02	00262	040%	
E-1469/13035=4	0070/0070	26	MSS	4	ORIGINAL	700893	N/04/23/00	W/050/10/00	04/11/73	13103	06537/01	00262	040%	
E-1469/13035=5	0070/0070	26	MSS	5	ORIGINAL	700894	N/04/23/00	W/050/10/00	04/11/73	13103	06537/01	00262	040%	
E-1469/13035=6	0070/0070	26	MSS	6	ORIGINAL	700895	N/04/23/00	W/050/10/00	04/11/73	13103	06537/01	00262	040%	
E-1469/13035=7	0070/0070	26	MSS	7	ORIGINAL	700896	N/04/23/00	W/050/10/00	04/11/73	13103	06537/01	00262	040%	
E-1469/13041=4	0070/0070	25	MSS	4	COPIA	700965	N/02/57/00	W/050/31/00	04/11/73	13104	06537/02	00262	050%	
E-1469/13041=5	0070/0070	25	MSS	5	COPIA	700966	N/02/57/00	W/050/31/00	04/11/73	13104	06537/02	00262	050%	
E-1469/13041=6	0070/0070	25	MSS	6	COPIA	700967	N/02/57/00	W/050/31/00	04/11/73	13104	06537/02	00262	050%	
E-1469/13041=7	0070/0070	25	MSS	7	COPIA	700968	N/02/57/00	W/050/31/00	04/11/73	13104	06537/02	00262	050%	
E-1469/13041=4	0070/0070	26	MSS	4	ORIGINAL	700897	N/02/57/00	W/050/31/00	04/11/73	13104	06537/01	00262	050%	
E-1469/13041=5	0070/0070	26	MSS	5	ORIGINAL	700898	N/02/57/00	W/050/31/00	04/11/73	13104	06537/01	00262	050%	
E-1469/13041=6	0070/0070	26	MSS	6	ORIGINAL	700899	N/02/57/00	W/050/31/00	04/11/73	13104	06537/01	00262	050%	
E-1469/13041=7	0070/0070	26	MSS	7	ORIGINAL	700900	N/02/57/00	W/050/31/00	04/11/73	13104	06537/01	00262	050%	
E-1469/13044=4	0070/0070	25	MSS	4	COPIA	700969	N/01/30/00	W/050/51/00	04/11/73	13104	06537/02	00262	060%	
E-1469/13044=5	0070/0070	25	MSS	5	COPIA	700970	N/01/30/00	W/050/51/00	04/11/73	13104	06537/02	00262	060%	
E-1469/13044=6	0070/0070	25	MSS	6	COPIA	700971	N/01/30/00	W/050/51/00	04/11/73	13104	06537/02	00262	060%	
E-1469/13044=7	0070/0070	25	MSS	7	COPIA	700972	N/01/30/00	W/050/51/00	04/11/73	13104	06537/02	00262	060%	
E-1469/13044=4	0070/0070	26	MSS	4	ORIGINAL	700901	N/01/30/00	W/050/51/00	04/11/73	13104	06537/01	00262	060%	
E-1469/13044=5	0070/0070	26	MSS	5	ORIGINAL	700902	N/01/30/00	W/050/51/00	04/11/73	13104	06537/01	00262	060%	
E-1469/13044=6	0070/0070	26	MSS	6	ORIGINAL	700903	N/01/30/00	W/050/51/00	04/11/73	13104	06537/01	00262	060%	
E-1469/13044=7	0070/0070	26	MSS	7	ORIGINAL	700904	N/01/30/00	W/050/51/00	04/11/73	13104	06537/01	00262	060%	
E-1469/13050=4	0070/0070	25	MSS	4	COPIA	700973	N/00/02/00	W/051/11/00	04/11/73	13105	06537/02	00262	070%	
E-1469/13050=5	0070/0070	25	MSS	5	COPIA	700974	N/00/02/00	W/051/11/00	04/11/73	13105	06537/02	00262	070%	
E-1469/13050=6	0070/0070	25	MSS	6	COPIA	700975	N/00/02/00	W/051/11/00	04/11/73	13105	06537/02	00262	070%	
E-1469/13050=7	0070/0070	25	MSS	7	COPIA	700976	N/00/02/00	W/051/11/00	04/11/73	13105	06537/02	00262	070%	
E-1469/13050=4	0070/0070	26	MSS	4	ORIGINAL	700905	N/00/02/00	W/051/11/00	04/11/73	13105	06537/01	00262	070%	
E-1469/13050=5	0070/0070	26	MSS	5	ORIGINAL	700906	N/00/02/00	W/051/11/00	04/11/73	13105	06537/01	00262	070%	
E-1469/13050=6	0070/0070	26	MSS	6	ORIGINAL	700907	N/00/02/00	W/051/11/00	04/11/73	13105	06537/01	00262	070%	
E-1469/13050=7	0070/0070	26	MSS	7	ORIGINAL	700908	N/00/02/00	W/051/11/00	04/11/73	13105	06537/01	00262	070%	
E-1469/13053=4	0070/0070	25	MSS	4	COPIA	700977	S/01/25/00	W/051/32/00	04/11/73	13105	06537/02	00262	080%	
E-1469/13053=5	0070/0070	25	MSS	5	COPIA	700978	S/01/25/00	W/051/32/00	04/11/73	13105	06537/02	00262	080%	
E-1469/13053=6	0070/0070	25	MSS	6	COPIA	700979	S/01/25/00	W/051/32/00	04/11/73	13105	06537/02	00262	080%	
E-1469/13053=7	0070/0070	25	MSS	7	COPIA	700980	S/01/25/00	W/051/32/00	04/11/73	13105	06537/02	00262	080%	
E-1469/13053=4	0070/0070	26	MSS	4	ORIGINAL	700909	S/01/25/00	W/051/32/00	04/11/73	13105	06537/01	00262	080%	
E-1469/13053=5	0070/0070	26	MSS	5	ORIGINAL	700910	S/01/25/00	W/051/32/00	04/11/73	13105	06537/01	00262	080%	
E-1469/13053=6	0070/0070	26	MSS	6	ORIGINAL	700911	S/01/25/00	W/051/32/00	04/11/73	13105	06537/01	00262	080%	
E-1469/13053=7	0070/0070	26	MSS	7	ORIGINAL	700912	S/01/25/00	W/051/32/00	04/11/73	13105	06537/01	00262	080%	
E-1469/13055=4	0070/0070	25	MSS	4	COPIA	700981	S/02/52/00	W/051/53/00	04/11/73	13105	06537/02	00262	080%	
E-1469/13055=5	0070/0070	25	MSS	5	COPIA	700982	S/02/52/00	W/051/53/00	04/11/73	13105	06537/02	00262	080%	
E-1469/13055=6	0070/0070	25	MSS	6	COPIA	700983	S/02/52/00	W/051/53/00	04/11/73	13105	06537/02	00262	080%	
E-1469/13055=7	0070/0070	25	MSS	7	COPIA	700984	S/02/52/00	W/051/53/00	04/11/73	13105	06537/02	00262	080%	
E-1469/13055=4	0070/0070	26	MSS	4	ORIGINAL	700913	S/02/52/00	W/051/53/00	04/11/73	13105	06537/01	00262	080%	

INSTITUTO DE PESQUISAS ESPACIAIS

DIVISAO DE BANCOS DE DADOS

13/08/75

BANCO DE IMAGENS TERRESTRES

PAGINA 197

PRODUTO NO.	DIMENS0ES APRES DISP	CANAL	TIPO	TOMBO	LATITUDE	LONGITUDE	DATA	HORA	N.FILME	ORBITA	CD8.	NUVENS
E-1469/13055-5	0070/0070	5	ORIGINAL	700914	S/02/52/00	W/051/53/00	04/11/73	13:05	06537/01	00262	070X	080X
E-1469/13055-6	0070/0070	6	ORIGINAL	700915	S/02/52/00	W/051/53/00	04/11/73	13:05	06537/01	00262	070X	080X
E-1469/13055-7	0070/0070	7	ORIGINAL	700916	S/02/52/00	W/051/53/00	04/11/73	13:05	06537/01	00262	070X	080X
E-1469/13062-4	0070/0070	25	COPIA	700985	S/04/18/00	W/052/13/00	04/11/73	13:06	06537/02	00262	070X	070X
E-1469/13062-5	0070/0070	25	COPIA	700986	S/04/18/00	W/052/13/00	04/11/73	13:06	06537/02	00262	070X	070X
E-1469/13062-6	0070/0070	25	COPIA	700987	S/04/18/00	W/052/13/00	04/11/73	13:06	06537/02	00262	070X	070X
E-1469/13062-7	0070/0070	25	COPIA	700988	S/04/18/00	W/052/13/00	04/11/73	13:06	06537/02	00262	070X	070X
E-1469/13062-8	0070/0070	25	ORIGINAL	700917	S/04/18/00	W/052/13/00	04/11/73	13:06	06537/01	00262	070X	070X
E-1469/13062-9	0070/0070	26	ORIGINAL	700918	S/04/18/00	W/052/13/00	04/11/73	13:06	06537/01	00262	070X	070X
E-1469/13062-5	0070/0070	26	ORIGINAL	700919	S/04/18/00	W/052/13/00	04/11/73	13:06	06537/01	00262	070X	070X
E-1469/13062-6	0070/0070	26	ORIGINAL	700920	S/04/18/00	W/052/13/00	04/11/73	13:06	06537/01	00262	070X	070X
E-1469/13064-4	0070/0070	25	COPIA	700989	S/05/45/00	W/052/34/00	04/11/73	13:06	06537/02	00262	050X	050X
E-1469/13064-5	0070/0070	25	COPIA	700990	S/05/45/00	W/052/34/00	04/11/73	13:06	06537/02	00262	050X	050X
E-1469/13064-6	0070/0070	25	COPIA	700991	S/05/45/00	W/052/34/00	04/11/73	13:06	06537/02	00262	050X	050X
E-1469/13064-7	0070/0070	25	COPIA	700992	S/05/45/00	W/052/34/00	04/11/73	13:06	06537/02	00262	050X	050X
E-1469/13064-8	0070/0070	26	ORIGINAL	700921	S/05/45/00	W/052/34/00	04/11/73	13:06	06537/01	00262	050X	050X
E-1469/13064-9	0070/0070	26	ORIGINAL	700922	S/05/45/00	W/052/34/00	04/11/73	13:06	06537/01	00262	050X	050X
E-1469/13064-6	0070/0070	26	ORIGINAL	700923	S/05/45/00	W/052/34/00	04/11/73	13:06	06537/01	00262	050X	050X
E-1469/13064-7	0070/0070	26	ORIGINAL	700924	S/05/45/00	W/052/34/00	04/11/73	13:06	06537/01	00262	050X	050X
E-1469/13071-4	0070/0070	25	COPIA	700993	S/07/11/00	W/052/54/00	04/11/73	13:07	06537/02	00262	070X	070X
E-1469/13071-5	0070/0070	25	COPIA	700994	S/07/11/00	W/052/54/00	04/11/73	13:07	06537/02	00262	070X	070X
E-1469/13071-6	0070/0070	25	COPIA	700995	S/07/11/00	W/052/54/00	04/11/73	13:07	06537/02	00262	070X	070X
E-1469/13071-7	0070/0070	25	COPIA	700996	S/07/11/00	W/052/54/00	04/11/73	13:07	06537/02	00262	070X	070X
E-1469/13071-8	0070/0070	25	ORIGINAL	700925	S/07/11/00	W/052/54/00	04/11/73	13:07	06537/01	00262	070X	070X
E-1469/13071-9	0070/0070	26	ORIGINAL	700926	S/07/11/00	W/052/54/00	04/11/73	13:07	06537/01	00262	070X	070X
E-1469/13071-5	0070/0070	26	ORIGINAL	700927	S/07/11/00	W/052/54/00	04/11/73	13:07	06537/01	00262	070X	070X
E-1469/13071-6	0070/0070	26	ORIGINAL	700928	S/07/11/00	W/052/54/00	04/11/73	13:07	06537/01	00262	070X	070X
E-1469/13071-7	0070/0070	26	COPIA	700997	S/08/38/00	W/053/14/00	04/11/73	13:07	06537/01	00262	070X	070X
E-1469/13073-4	0070/0070	25	COPIA	700998	S/08/38/00	W/053/14/00	04/11/73	13:07	06537/02	00262	070X	070X
E-1469/13073-5	0070/0070	25	COPIA	700999	S/08/38/00	W/053/14/00	04/11/73	13:07	06537/02	00262	070X	070X
E-1469/13073-6	0070/0070	25	COPIA	700999	S/08/38/00	W/053/14/00	04/11/73	13:07	06537/02	00262	070X	070X
E-1469/13073-7	0070/0070	25	COPIA	701000	S/08/38/00	W/053/14/00	04/11/73	13:07	06537/02	00262	070X	070X
E-1469/13073-8	0070/0070	26	ORIGINAL	700929	S/08/38/00	W/053/14/00	04/11/73	13:07	06537/01	00262	070X	070X
E-1469/13073-9	0070/0070	26	ORIGINAL	700930	S/08/38/00	W/053/14/00	04/11/73	13:07	06537/01	00262	070X	070X
E-1469/13073-5	0070/0070	26	ORIGINAL	700931	S/08/38/00	W/053/14/00	04/11/73	13:07	06537/01	00262	070X	070X
E-1469/13073-7	0070/0070	26	ORIGINAL	700932	S/08/38/00	W/053/14/00	04/11/73	13:07	06537/01	00262	070X	070X
E-1469/13080-4	0070/0070	25	COPIA	701001	S/10/05/00	W/053/34/00	04/11/73	13:08	06537/02	00262	090X	090X
E-1469/13080-5	0070/0070	25	COPIA	701002	S/10/05/00	W/053/34/00	04/11/73	13:08	06537/02	00262	090X	090X
E-1469/13080-6	0070/0070	25	COPIA	701003	S/10/05/00	W/053/34/00	04/11/73	13:08	06537/02	00262	090X	090X
E-1469/13080-7	0070/0070	25	COPIA	701004	S/10/05/00	W/053/34/00	04/11/73	13:08	06537/02	00262	090X	090X
E-1469/13080-8	0070/0070	26	ORIGINAL	700933	S/10/05/00	W/053/34/00	04/11/73	13:08	06537/01	00262	090X	090X
E-1469/13080-9	0070/0070	26	ORIGINAL	700934	S/10/05/00	W/053/34/00	04/11/73	13:08	06537/01	00262	090X	090X
E-1469/13080-5	0070/0070	26	ORIGINAL	700935	S/10/05/00	W/053/34/00	04/11/73	13:08	06537/01	00262	090X	090X
E-1469/13080-7	0070/0070	26	ORIGINAL	700936	S/10/05/00	W/053/34/00	04/11/73	13:08	06537/01	00262	090X	090X
E-1469/13082-4	0070/0070	25	COPIA	701005	S/11/32/00	W/053/55/00	04/11/73	13:08	06537/02	00262	090X	090X
E-1469/13082-5	0070/0070	25	COPIA	701006	S/11/32/00	W/053/55/00	04/11/73	13:08	06537/02	00262	090X	090X
E-1469/13082-6	0070/0070	25	COPIA	701007	S/11/32/00	W/053/55/00	04/11/73	13:08	06537/02	00262	090X	090X

INSTITUTO DE PESQUISAS ESPACIAIS

DIVISAO DE BANCOS DE DADOS

13/08/75

BANCO DE IMAGENS TERRESTRES

PAGINA 198

PRODUTO NO.	DIMENSÕES	APRES	DISP	CANAL	TIPO	TOMBO	LATITUDE	LONGITUDE	DATA	HORA	N.FILME	ORBITA	CDB.	NUVENS
E-1469/13082-7	0070/0070	25	MSS	7	COPIA	701008	S/11/32/00	W/053/55/00	04/11/73	13:08	06537/02	00262	090X	
E-1469/13082-4	0070/0070	26	MSS	4	ORIGINAL	700937	S/11/32/00	W/053/55/00	04/11/73	13:08	06537/01	00262	090X	
E-1469/13082-5	0070/0070	26	MSS	5	ORIGINAL	700938	S/11/32/00	W/053/55/00	04/11/73	13:08	06537/01	00262	090X	
E-1469/13082-6	0070/0070	26	MSS	6	ORIGINAL	700939	S/11/32/00	W/053/55/00	04/11/73	13:08	06537/01	00262	090X	
E-1469/13082-7	0070/0070	26	MSS	7	ORIGINAL	700940	S/11/32/00	W/053/55/00	04/11/73	13:08	06537/01	00262	090X	
E-1469/13085-4	0070/0070	25	MSS	4	COPIA	701009	S/12/57/00	W/054/15/00	04/11/73	13:08	06537/02	00262	080X	
E-1469/13085-5	0070/0070	25	MSS	5	COPIA	701010	S/12/57/00	W/054/15/00	04/11/73	13:08	06537/02	00262	080X	
E-1469/13085-6	0070/0070	25	MSS	6	COPIA	701011	S/12/57/00	W/054/15/00	04/11/73	13:08	06537/02	00262	080X	
E-1469/13085-7	0070/0070	25	MSS	7	COPIA	701012	S/12/57/00	W/054/15/00	04/11/73	13:08	06537/02	00262	080X	
E-1469/13085-4	0070/0070	26	MSS	4	ORIGINAL	700941	S/12/57/00	W/054/15/00	04/11/73	13:08	06537/01	00262	080X	
E-1469/13085-5	0070/0070	26	MSS	5	ORIGINAL	700942	S/12/57/00	W/054/15/00	04/11/73	13:08	06537/01	00262	080X	
E-1469/13085-6	0070/0070	26	MSS	6	ORIGINAL	700943	S/12/57/00	W/054/15/00	04/11/73	13:08	06537/01	00262	080X	
E-1469/13085-7	0070/0070	26	MSS	7	ORIGINAL	700944	S/12/57/00	W/054/15/00	04/11/73	13:08	06537/01	00262	080X	
E-1469/13091-4	0070/0070	25	MSS	4	COPIA	701013	S/14/24/00	W/054/36/00	04/11/73	13:09	06537/02	00262	050X	
E-1469/13091-5	0070/0070	25	MSS	5	COPIA	701014	S/14/24/00	W/054/36/00	04/11/73	13:09	06537/02	00262	050X	
E-1469/13091-6	0070/0070	25	MSS	6	COPIA	701015	S/14/24/00	W/054/36/00	04/11/73	13:09	06537/02	00262	050X	
E-1469/13091-7	0070/0070	25	MSS	7	COPIA	701016	S/14/24/00	W/054/36/00	04/11/73	13:09	06537/02	00262	050X	
E-1469/13091-4	0070/0070	26	MSS	4	ORIGINAL	700945	S/14/24/00	W/054/36/00	04/11/73	13:09	06537/01	00262	050X	
E-1469/13091-5	0070/0070	26	MSS	5	ORIGINAL	700946	S/14/24/00	W/054/36/00	04/11/73	13:09	06537/01	00262	050X	
E-1469/13091-6	0070/0070	26	MSS	6	ORIGINAL	700947	S/14/24/00	W/054/36/00	04/11/73	13:09	06537/01	00262	050X	
E-1469/13091-7	0070/0070	26	MSS	7	ORIGINAL	700948	S/14/24/00	W/054/36/00	04/11/73	13:09	06537/01	00262	050X	
E-1469/13094-4	0070/0070	25	MSS	4	COPIA	701017	S/15/51/00	W/054/56/00	04/11/73	13:10	06537/02	00262	060X	
E-1469/13094-5	0070/0070	25	MSS	5	COPIA	701018	S/15/51/00	W/054/56/00	04/11/73	13:10	06537/02	00262	060X	
E-1469/13094-6	0070/0070	25	MSS	6	COPIA	701019	S/15/51/00	W/054/56/00	04/11/73	13:10	06537/02	00262	060X	
E-1469/13094-7	0070/0070	25	MSS	7	COPIA	701020	S/15/51/00	W/054/56/00	04/11/73	13:10	06537/02	00262	060X	
E-1469/13094-4	0070/0070	26	MSS	4	ORIGINAL	700949	S/15/51/00	W/054/56/00	04/11/73	13:10	06537/01	00262	060X	
E-1469/13094-5	0070/0070	26	MSS	5	ORIGINAL	700950	S/15/51/00	W/054/56/00	04/11/73	13:10	06537/01	00262	060X	
E-1469/13094-6	0070/0070	26	MSS	6	ORIGINAL	700951	S/15/51/00	W/054/56/00	04/11/73	13:10	06537/01	00262	060X	
E-1469/13094-7	0070/0070	26	MSS	7	ORIGINAL	700952	S/15/51/00	W/054/56/00	04/11/73	13:10	06537/01	00262	060X	
E-1469/13100-4	0070/0070	25	MSS	4	COPIA	701021	S/17/17/00	W/055/17/00	04/11/73	13:10	06537/02	00262	080X	
E-1469/13100-5	0070/0070	25	MSS	5	COPIA	701022	S/17/17/00	W/055/17/00	04/11/73	13:10	06537/01	00262	080X	
E-1469/13100-6	0070/0070	25	MSS	6	COPIA	701023	S/17/17/00	W/055/17/00	04/11/73	13:10	06537/02	00262	080X	
E-1469/13100-7	0070/0070	25	MSS	7	COPIA	701024	S/17/17/00	W/055/17/00	04/11/73	13:10	06537/02	00262	080X	
E-1469/13100-4	0070/0070	26	MSS	4	ORIGINAL	700953	S/17/17/00	W/055/17/00	04/11/73	13:10	06537/01	00262	080X	
E-1469/13100-5	0070/0070	26	MSS	5	ORIGINAL	700954	S/17/17/00	W/055/17/00	04/11/73	13:10	06537/01	00262	080X	
E-1469/13100-6	0070/0070	26	MSS	6	ORIGINAL	700955	S/17/17/00	W/055/17/00	04/11/73	13:10	06537/01	00262	080X	
E-1469/13100-7	0070/0070	26	MSS	7	ORIGINAL	700956	S/17/17/00	W/055/17/00	04/11/73	13:10	06537/01	00262	080X	
E-1469/13103-4	0070/0070	25	MSS	4	COPIA	701025	S/18/42/00	W/055/39/00	04/11/73	13:10	06537/02	00262	050X	
E-1469/13103-5	0070/0070	25	MSS	5	COPIA	701026	S/18/42/00	W/055/39/00	04/11/73	13:10	06537/02	00262	050X	
E-1469/13103-6	0070/0070	25	MSS	6	COPIA	701027	S/18/42/00	W/055/39/00	04/11/73	13:10	06537/02	00262	050X	
E-1469/13103-7	0070/0070	25	MSS	7	COPIA	701028	S/18/42/00	W/055/39/00	04/11/73	13:10	06537/02	00262	050X	
E-1469/13103-4	0070/0070	26	MSS	4	ORIGINAL	700957	S/18/42/00	W/055/39/00	04/11/73	13:10	06537/01	00262	050X	
E-1469/13103-5	0070/0070	26	MSS	5	ORIGINAL	700958	S/18/42/00	W/055/39/00	04/11/73	13:10	06537/01	00262	050X	
E-1469/13103-6	0070/0070	26	MSS	6	ORIGINAL	700959	S/18/42/00	W/055/39/00	04/11/73	13:10	06537/01	00262	050X	
E-1469/13103-7	0070/0070	26	MSS	7	ORIGINAL	700960	S/18/42/00	W/055/39/00	04/11/73	13:10	06537/01	00262	050X	
E-1485/12530-4	0070/0070	25	MSS	4	COPIA	706331	N/01/27/00	W/048/03/00	20/11/73	12:53	06760/02	00234	030X	

INSTITUTO DE PESQUISAS ESPACIAIS

DIVISAO DE BANCOS DE DADOS

13/08/75

BANCO DE IMAGENS TERRESTRES

PAGINA 199

PRODUTO NO.	DIMENSOES	APRES	DISP	CANAL	TIPO	TOMBO	LATITUDE	LONGITUDE	DATA	HORA	N.FILME	ORBITA	COB. NUVENS
E-1485/12530-5	0070/0070	25	MSS	5	COPIA	706332	N/01/27/00	M/048/03/00	20/11/73	12153	06760/02	00234	030%
E-1485/12530-6	0070/0070	25	MSS	6	COPIA	706333	N/01/27/00	M/048/03/00	20/11/73	12153	06760/02	00234	030%
E-1485/12530-7	0070/0070	25	MSS	7	COPIA	706334	N/01/27/00	M/048/03/00	20/11/73	12153	06760/02	00234	030%
E-1485/12530-4	0070/0070	26	MSS	4	ORIGINAL	706229	N/01/27/00	M/048/03/00	20/11/73	12153	06760/01	00234	030%
E-1485/12530-5	0070/0070	26	MSS	5	ORIGINAL	706230	N/01/27/00	M/048/03/00	20/11/73	12153	06760/01	00234	030%
E-1485/12530-6	0070/0070	26	MSS	6	ORIGINAL	706231	N/01/27/00	M/048/03/00	20/11/73	12153	06760/01	00234	030%
E-1485/12530-7	0070/0070	26	MSS	7	ORIGINAL	706232	N/01/27/00	M/048/03/00	20/11/73	12153	06760/01	00234	030%
E-1485/12533-4	0070/0070	25	MSS	4	COPIA	706335	N/00/01/00	M/048/23/00	20/11/73	12153	06760/02	00234	040%
E-1485/12533-5	0070/0070	25	MSS	5	COPIA	706336	N/00/01/00	M/048/23/00	20/11/73	12153	06760/02	00234	040%
E-1485/12533-6	0070/0070	25	MSS	6	COPIA	706337	N/00/01/00	M/048/23/00	20/11/73	12153	06760/02	00234	040%
E-1485/12533-7	0070/0070	25	MSS	7	COPIA	706338	N/00/01/00	M/048/23/00	20/11/73	12153	06760/02	00234	040%
E-1485/12533-4	0070/0070	26	MSS	4	ORIGINAL	706233	N/00/01/00	M/048/23/00	20/11/73	12153	06760/01	00234	040%
E-1485/12533-5	0070/0070	26	MSS	5	ORIGINAL	706234	N/00/01/00	M/048/23/00	20/11/73	12153	06760/01	00234	040%
E-1485/12533-6	0070/0070	26	MSS	6	ORIGINAL	706235	N/00/01/00	M/048/23/00	20/11/73	12153	06760/01	00234	040%
E-1485/12533-7	0070/0070	26	MSS	7	ORIGINAL	706236	N/00/01/00	M/048/23/00	20/11/73	12153	06760/01	00234	040%
E-1485/12535-4	0070/0070	25	MSS	4	COPIA	706339	S/01/26/00	M/048/43/00	20/11/73	12153	06760/02	00234	070%
E-1485/12535-5	0070/0070	25	MSS	5	COPIA	706340	S/01/26/00	M/048/43/00	20/11/73	12153	06760/02	00234	070%
E-1485/12535-6	0070/0070	25	MSS	6	COPIA	706341	S/01/26/00	M/048/43/00	20/11/73	12153	06760/02	00234	070%
E-1485/12535-7	0070/0070	25	MSS	7	COPIA	706342	S/01/26/00	M/048/43/00	20/11/73	12153	06760/02	00234	070%
E-1485/12542-4	0070/0070	26	MSS	4	ORIGINAL	706237	S/01/26/00	M/048/43/00	20/11/73	12153	06760/01	00234	070%
E-1485/12542-5	0070/0070	26	MSS	5	ORIGINAL	706238	S/01/26/00	M/048/43/00	20/11/73	12153	06760/01	00234	070%
E-1485/12542-6	0070/0070	26	MSS	6	ORIGINAL	706239	S/01/26/00	M/048/43/00	20/11/73	12153	06760/01	00234	070%
E-1485/12542-7	0070/0070	26	MSS	7	ORIGINAL	706240	S/01/26/00	M/048/43/00	20/11/73	12153	06760/01	00234	070%
E-1485/12542-4	0070/0070	25	MSS	4	COPIA	706343	S/02/53/00	M/049/02/00	20/11/73	12154	06760/02	00234	040%
E-1485/12542-5	0070/0070	25	MSS	5	COPIA	706344	S/02/53/00	M/049/02/00	20/11/73	12154	06760/02	00234	040%
E-1485/12542-6	0070/0070	25	MSS	6	COPIA	706345	S/02/53/00	M/049/02/00	20/11/73	12154	06760/02	00234	040%
E-1485/12542-7	0070/0070	25	MSS	7	COPIA	706346	S/02/53/00	M/049/02/00	20/11/73	12154	06760/02	00234	040%
E-1485/12544-4	0070/0070	26	MSS	4	ORIGINAL	706241	S/02/53/00	M/049/02/00	20/11/73	12154	06760/01	00234	040%
E-1485/12544-5	0070/0070	26	MSS	5	ORIGINAL	706242	S/02/53/00	M/049/02/00	20/11/73	12154	06760/01	00234	040%
E-1485/12544-6	0070/0070	26	MSS	6	ORIGINAL	706243	S/02/53/00	M/049/02/00	20/11/73	12154	06760/01	00234	040%
E-1485/12544-7	0070/0070	26	MSS	7	ORIGINAL	706244	S/02/53/00	M/049/02/00	20/11/73	12154	06760/01	00234	040%
E-1485/12544-4	0070/0070	26	MSS	4	COPIA	706347	S/04/19/00	M/049/22/00	20/11/73	12154	06760/01	00234	060%
E-1485/12544-5	0070/0070	26	MSS	5	COPIA	706348	S/04/19/00	M/049/22/00	20/11/73	12154	06760/01	00234	060%
E-1485/12544-6	0070/0070	26	MSS	6	COPIA	706349	S/04/19/00	M/049/22/00	20/11/73	12154	06760/01	00234	060%
E-1485/12544-7	0070/0070	26	MSS	7	COPIA	706350	S/04/19/00	M/049/22/00	20/11/73	12154	06760/01	00234	060%
E-1485/12544-4	0070/0070	26	MSS	4	ORIGINAL	706245	S/04/19/00	M/049/22/00	20/11/73	12154	06760/01	00234	060%
E-1485/12544-5	0070/0070	26	MSS	5	ORIGINAL	706246	S/04/19/00	M/049/22/00	20/11/73	12154	06760/01	00234	060%
E-1485/12544-6	0070/0070	26	MSS	6	ORIGINAL	706247	S/04/19/00	M/049/22/00	20/11/73	12154	06760/01	00234	060%
E-1485/12544-7	0070/0070	26	MSS	7	ORIGINAL	706248	S/04/19/00	M/049/22/00	20/11/73	12154	06760/01	00234	060%
E-1485/12551-4	0070/0070	25	MSS	4	COPIA	706351	S/05/45/00	M/049/42/00	20/11/73	12155	06760/02	00234	080%
E-1485/12551-5	0070/0070	25	MSS	5	COPIA	706352	S/05/45/00	M/049/42/00	20/11/73	12155	06760/02	00234	080%
E-1485/12551-6	0070/0070	25	MSS	6	COPIA	706353	S/05/45/00	M/049/42/00	20/11/73	12155	06760/02	00234	080%
E-1485/12551-7	0070/0070	25	MSS	7	COPIA	706354	S/05/45/00	M/049/42/00	20/11/73	12155	06760/02	00234	080%
E-1485/12551-4	0070/0070	26	MSS	4	ORIGINAL	706249	S/05/45/00	M/049/42/00	20/11/73	12155	06760/01	00234	080%
E-1485/12551-5	0070/0070	26	MSS	5	ORIGINAL	706250	S/05/45/00	M/049/42/00	20/11/73	12155	06760/01	00234	080%
E-1485/12551-6	0070/0070	26	MSS	6	ORIGINAL	706251	S/05/45/00	M/049/42/00	20/11/73	12155	06760/01	00234	080%

INSTITUTO DE PESQUISAS ESPACIAIS

DIVISAO DE BANCOS DE DADOS

13/08/75

PAGINA 200

BANCO DE IMAGENS TERRESTRES

PRODUTO NO.	DIMENSOES	APRES	DISP	CANAL	TIPO	TOMBO	LATITUDE	LONGITUDE	DATA	HORA	N.FILME	ORBITA	COB. NUVENS
E-1485/12551-7	0070/0070	26	MSS	7	ORIGINAL	706252	S/05/45/00	W/049/42/00	20/11/73	12:55	06760/01	00234	080X
E-1485/12553-4	0070/0070	25	MSS	4	COPIA	706355	S/07/12/00	W/050/03/00	20/11/73	12:55	06760/02	00234	080X
E-1485/12553-5	0070/0070	25	MSS	5	COPIA	706356	S/07/12/00	W/050/03/00	20/11/73	12:55	06760/02	00234	080X
E-1485/12553-6	0070/0070	25	MSS	6	COPIA	706357	S/07/12/00	W/050/03/00	20/11/73	12:55	06760/02	00234	080X
E-1485/12553-7	0070/0070	25	MSS	7	COPIA	706358	S/07/12/00	W/050/03/00	20/11/73	12:55	06760/02	00234	080X
E-1485/12553-4	0070/0070	26	MSS	4	ORIGINAL	706253	S/07/12/00	W/050/03/00	20/11/73	12:55	06760/01	00234	080X
E-1485/12553-5	0070/0070	26	MSS	5	ORIGINAL	706254	S/07/12/00	W/050/03/00	20/11/73	12:55	06760/01	00234	080X
E-1485/12553-6	0070/0070	26	MSS	6	ORIGINAL	706255	S/07/12/00	W/050/03/00	20/11/73	12:55	06760/01	00234	080X
E-1485/12560-4	0070/0070	25	MSS	4	ORIGINAL	706256	S/07/12/00	W/050/03/00	20/11/73	12:56	06760/02	00234	080X
E-1485/12560-5	0070/0070	25	MSS	5	COPIA	706359	S/08/39/00	W/050/24/00	20/11/73	12:56	06760/02	00234	080X
E-1485/12560-6	0070/0070	25	MSS	6	COPIA	706360	S/08/39/00	W/050/24/00	20/11/73	12:56	06760/02	00234	080X
E-1485/12560-7	0070/0070	25	MSS	7	COPIA	706361	S/08/39/00	W/050/24/00	20/11/73	12:56	06760/02	00234	080X
E-1485/12560-4	0070/0070	26	MSS	4	ORIGINAL	706257	S/08/39/00	W/050/24/00	20/11/73	12:56	06760/01	00234	080X
E-1485/12560-5	0070/0070	26	MSS	5	ORIGINAL	706258	S/08/39/00	W/050/24/00	20/11/73	12:56	06760/01	00234	080X
E-1485/12560-6	0070/0070	26	MSS	6	ORIGINAL	706259	S/08/39/00	W/050/24/00	20/11/73	12:56	06760/01	00234	080X
E-1485/12560-7	0070/0070	26	MSS	7	ORIGINAL	706260	S/08/39/00	W/050/24/00	20/11/73	12:56	06760/01	00234	080X
E-1485/12562-4	0070/0070	25	MSS	4	COPIA	706363	S/10/05/00	W/050/44/00	20/11/73	12:56	06760/02	00234	080X
E-1485/12562-5	0070/0070	25	MSS	5	COPIA	706364	S/10/05/00	W/050/44/00	20/11/73	12:56	06760/02	00234	080X
E-1485/12562-6	0070/0070	25	MSS	6	COPIA	706365	S/10/05/00	W/050/44/00	20/11/73	12:56	06760/02	00234	080X
E-1485/12562-7	0070/0070	25	MSS	7	COPIA	706366	S/10/05/00	W/050/44/00	20/11/73	12:56	06760/02	00234	080X
E-1485/12562-4	0070/0070	26	MSS	4	ORIGINAL	706261	S/10/05/00	W/050/44/00	20/11/73	12:56	06760/01	00234	080X
E-1485/12562-5	0070/0070	26	MSS	5	ORIGINAL	706262	S/10/05/00	W/050/44/00	20/11/73	12:56	06760/01	00234	080X
E-1485/12562-6	0070/0070	26	MSS	6	ORIGINAL	706263	S/10/05/00	W/050/44/00	20/11/73	12:56	06760/01	00234	080X
E-1485/12562-7	0070/0070	26	MSS	7	ORIGINAL	706264	S/10/05/00	W/050/44/00	20/11/73	12:56	06760/01	00234	080X
E-1485/12565-4	0070/0070	25	MSS	4	COPIA	706367	S/11/32/00	W/051/04/00	20/11/73	12:56	06760/02	00234	080X
E-1485/12565-5	0070/0070	25	MSS	5	COPIA	706368	S/11/32/00	W/051/04/00	20/11/73	12:56	06760/02	00234	080X
E-1485/12565-6	0070/0070	25	MSS	6	COPIA	706369	S/11/32/00	W/051/04/00	20/11/73	12:56	06760/02	00234	080X
E-1485/12565-7	0070/0070	25	MSS	7	COPIA	706370	S/11/32/00	W/051/04/00	20/11/73	12:56	06760/02	00234	080X
E-1485/12565-4	0070/0070	26	MSS	4	ORIGINAL	706265	S/11/32/00	W/051/04/00	20/11/73	12:56	06760/01	00234	080X
E-1485/12565-5	0070/0070	26	MSS	5	ORIGINAL	706266	S/11/32/00	W/051/04/00	20/11/73	12:56	06760/01	00234	080X
E-1485/12565-6	0070/0070	26	MSS	6	ORIGINAL	706267	S/11/32/00	W/051/04/00	20/11/73	12:56	06760/01	00234	080X
E-1485/12565-7	0070/0070	26	MSS	7	ORIGINAL	706268	S/11/32/00	W/051/04/00	20/11/73	12:56	06760/01	00234	080X
E-1485/12571-4	0070/0070	25	MSS	4	COPIA	706371	S/12/58/00	W/051/25/00	20/11/73	12:57	06760/02	00234	080X
E-1485/12571-5	0070/0070	25	MSS	5	COPIA	706372	S/12/58/00	W/051/25/00	20/11/73	12:57	06760/02	00234	080X
E-1485/12571-6	0070/0070	25	MSS	6	COPIA	706373	S/12/58/00	W/051/25/00	20/11/73	12:57	06760/02	00234	080X
E-1485/12571-7	0070/0070	25	MSS	7	COPIA	706374	S/12/58/00	W/051/25/00	20/11/73	12:57	06760/02	00234	080X
E-1485/12571-4	0070/0070	26	MSS	4	ORIGINAL	706269	S/12/58/00	W/051/25/00	20/11/73	12:57	06760/01	00234	080X
E-1485/12571-5	0070/0070	26	MSS	5	ORIGINAL	706270	S/12/58/00	W/051/25/00	20/11/73	12:57	06760/01	00234	080X
E-1485/12571-6	0070/0070	26	MSS	6	ORIGINAL	706271	S/12/58/00	W/051/25/00	20/11/73	12:57	06760/01	00234	080X
E-1485/12571-7	0070/0070	26	MSS	7	ORIGINAL	706272	S/12/58/00	W/051/25/00	20/11/73	12:57	06760/01	00234	080X
E-1485/12574-4	0070/0070	25	MSS	4	COPIA	706375	S/14/24/00	W/051/45/00	20/11/73	12:57	06760/02	00234	080X
E-1485/12574-4	0070/0070	25	MSS	4	COPIA	706431	S/14/24/00	W/051/45/00	20/11/73	12:57	06760/02	00234	080X
E-1485/12574-5	0070/0070	25	MSS	5	COPIA	706376	S/14/24/00	W/051/45/00	20/11/73	12:57	06760/02	00234	080X
E-1485/12574-5	0070/0070	25	MSS	5	COPIA	706432	S/14/24/00	W/051/45/00	20/11/73	12:57	06760/02	00234	080X
E-1485/12574-6	0070/0070	25	MSS	6	COPIA	706377	S/14/24/00	W/051/45/00	20/11/73	12:57	06760/02	00234	080X

INSTITUTO DE PESQUISAS ESPACIAIS

DIVISAO DE BANCOS DE DADOS

13/08/75

BANCO DE IMAGENS TERRESTRES

PAGINA 201

PRODUTO NO.	DIMENSÕES	APRES	DISP	CANAL	TIPO	TOMBO	LATITUDE	LONGITUDE	DATA	HORA	N.FILME	ORBITA	COB.	NUVENS
E-1485/12574-6	0070/0070	25	MSS	6	COPIA	706433	S/14/24/00	W/051/45/00	20/11/73	12:57	06760/02	00234	090X	090X
E-1485/12574-7	0070/0070	25	MSS	7	COPIA	706378	S/14/24/00	W/051/45/00	20/11/73	12:57	06760/02	00234	090X	090X
E-1485/12574-7	0070/0070	25	MSS	7	COPIA	706434	S/14/24/00	W/051/45/00	20/11/73	12:57	06760/02	00234	090X	090X
E-1485/12574-4	0070/0070	26	MSS	4	ORIGINAL	706273	S/14/24/00	W/051/45/00	20/11/73	12:57	06760/01	00234	090X	090X
E-1485/12574-5	0070/0070	26	MSS	5	ORIGINAL	706274	S/14/24/00	W/051/45/00	20/11/73	12:57	06760/01	00234	090X	090X
E-1485/12574-6	0070/0070	26	MSS	6	ORIGINAL	706275	S/14/24/00	W/051/45/00	20/11/73	12:57	06760/01	00234	090X	090X
E-1485/12574-7	0070/0070	26	MSS	7	ORIGINAL	706276	S/14/24/00	W/051/45/00	20/11/73	12:57	06760/01	00234	090X	090X
E-1485/12580-4	0070/0070	25	MSS	4	COPIA	706379	S/15/50/00	W/052/07/00	20/11/73	12:58	06760/02	00234	070X	070X
E-1485/12580-4	0070/0070	25	MSS	4	COPIA	706435	S/15/50/00	W/052/07/00	20/11/73	12:58	06760/02	00234	070X	070X
E-1485/12580-5	0070/0070	25	MSS	5	COPIA	706380	S/15/50/00	W/052/07/00	20/11/73	12:58	06760/02	00234	070X	070X
E-1485/12580-5	0070/0070	25	MSS	5	COPIA	706436	S/15/50/00	W/052/07/00	20/11/73	12:58	06760/02	00234	070X	070X
E-1485/12580-6	0070/0070	25	MSS	6	COPIA	706381	S/15/50/00	W/052/07/00	20/11/73	12:58	06760/02	00234	070X	070X
E-1485/12580-6	0070/0070	25	MSS	6	COPIA	706437	S/15/50/00	W/052/07/00	20/11/73	12:58	06760/02	00234	070X	070X
E-1485/12580-7	0070/0070	25	MSS	7	COPIA	706382	S/15/50/00	W/052/07/00	20/11/73	12:58	06760/02	00234	070X	070X
E-1485/12580-7	0070/0070	25	MSS	7	COPIA	706438	S/15/50/00	W/052/07/00	20/11/73	12:58	06760/02	00234	070X	070X
E-1485/12580-4	0070/0070	26	MSS	4	ORIGINAL	706277	S/15/50/00	W/052/07/00	20/11/73	12:58	06760/01	00234	070X	070X
E-1485/12580-5	0070/0070	26	MSS	5	ORIGINAL	706278	S/15/50/00	W/052/07/00	20/11/73	12:58	06760/01	00234	070X	070X
E-1485/12580-6	0070/0070	26	MSS	6	ORIGINAL	706280	S/15/50/00	W/052/07/00	20/11/73	12:58	06760/01	00234	070X	070X
E-1485/12580-7	0070/0070	26	MSS	7	ORIGINAL	706330	S/15/50/00	W/052/07/00	20/11/73	12:58	06760/01	00234	070X	070X
E-1485/12583-4	0070/0070	25	MSS	4	COPIA	706383	S/17/15/00	W/052/28/00	20/11/73	12:58	06760/02	00234	070X	070X
E-1485/12583-5	0070/0070	25	MSS	5	COPIA	706384	S/17/15/00	W/052/28/00	20/11/73	12:58	06760/02	00234	070X	070X
E-1485/12583-6	0070/0070	25	MSS	6	COPIA	706385	S/17/15/00	W/052/28/00	20/11/73	12:58	06760/02	00234	070X	070X
E-1485/12583-7	0070/0070	25	MSS	7	COPIA	706386	S/17/15/00	W/052/28/00	20/11/73	12:58	06760/02	00234	070X	070X
E-1485/12583-4	0070/0070	26	MSS	4	ORIGINAL	706281	S/17/15/00	W/052/28/00	20/11/73	12:58	06760/01	00234	070X	070X
E-1485/12583-5	0070/0070	26	MSS	5	ORIGINAL	706282	S/17/15/00	W/052/28/00	20/11/73	12:58	06760/01	00234	070X	070X
E-1485/12583-6	0070/0070	26	MSS	6	ORIGINAL	706283	S/17/15/00	W/052/28/00	20/11/73	12:58	06760/01	00234	070X	070X
E-1485/12583-7	0070/0070	26	MSS	7	ORIGINAL	706284	S/17/15/00	W/052/28/00	20/11/73	12:58	06760/01	00234	070X	070X
E-1485/12585-4	0070/0070	25	MSS	4	COPIA	706387	S/18/42/00	W/052/50/00	20/11/73	12:58	06760/02	00234	070X	070X
E-1485/12585-5	0070/0070	25	MSS	5	COPIA	706388	S/18/42/00	W/052/50/00	20/11/73	12:58	06760/02	00234	070X	070X
E-1485/12585-6	0070/0070	25	MSS	6	COPIA	706389	S/18/42/00	W/052/50/00	20/11/73	12:58	06760/02	00234	070X	070X
E-1485/12585-7	0070/0070	25	MSS	7	COPIA	706390	S/18/42/00	W/052/50/00	20/11/73	12:58	06760/02	00234	070X	070X
E-1485/12585-4	0070/0070	26	MSS	4	ORIGINAL	706285	S/18/42/00	W/052/50/00	20/11/73	12:58	06760/01	00234	070X	070X
E-1485/12585-5	0070/0070	26	MSS	5	ORIGINAL	706286	S/18/42/00	W/052/50/00	20/11/73	12:58	06760/01	00234	070X	070X
E-1485/12585-6	0070/0070	26	MSS	6	ORIGINAL	706287	S/18/42/00	W/052/50/00	20/11/73	12:58	06760/01	00234	070X	070X
E-1485/12585-7	0070/0070	26	MSS	7	ORIGINAL	706288	S/18/42/00	W/052/50/00	20/11/73	12:58	06760/01	00234	070X	070X
E-1485/12592-4	0070/0070	25	MSS	4	COPIA	706391	S/20/08/00	W/053/12/00	20/11/73	12:59	06760/01	00234	030X	030X
E-1485/12592-5	0070/0070	25	MSS	5	COPIA	706392	S/20/08/00	W/053/12/00	20/11/73	12:59	06760/01	00234	030X	030X
E-1485/12592-6	0070/0070	25	MSS	6	COPIA	706393	S/20/08/00	W/053/12/00	20/11/73	12:59	06760/01	00234	030X	030X
E-1485/12592-7	0070/0070	25	MSS	7	COPIA	706394	S/20/08/00	W/053/12/00	20/11/73	12:59	06760/01	00234	030X	030X
E-1485/12592-4	0070/0070	26	MSS	4	ORIGINAL	706289	S/20/08/00	W/053/12/00	20/11/73	12:59	06760/01	00234	030X	030X
E-1485/12592-5	0070/0070	26	MSS	5	ORIGINAL	706290	S/20/08/00	W/053/12/00	20/11/73	12:59	06760/01	00234	030X	030X
E-1485/12592-6	0070/0070	26	MSS	6	ORIGINAL	706291	S/20/08/00	W/053/12/00	20/11/73	12:59	06760/01	00234	030X	030X
E-1485/12592-7	0070/0070	26	MSS	7	ORIGINAL	706292	S/20/08/00	W/053/12/00	20/11/73	12:59	06760/01	00234	030X	030X
E-1485/12594-4	0070/0070	25	MSS	4	COPIA	706395	S/21/36/00	W/053/34/00	20/11/73	12:59	06760/02	00234	000X	000X

INSTITUTO DE PESQUISAS ESPACIAIS

DIVISAO DE BANCOS DE DADOS

13/08/75

BANCO DE IMAGENS TERRESTRES

PAGINA 202

PRODUTO NO.	DIMENSOES APRES DISP	CANAL	TIPO	TOMBO	LATITUDE	LONGITUDE	DATA	MDRA	NºFILME	ORBITA	COB. NUUVENS
E-1485/12594-5	0070/0070	5	COPIA	706396	S/21/36/00	W/053/34/00	20/11/73	12159	06760/02	00234	000%
E-1485/12594-6	0070/0070	6	COPIA	706397	S/21/36/00	W/053/34/00	20/11/73	12159	06760/02	00234	000%
E-1485/12594-7	0070/0070	7	COPIA	706398	S/21/36/00	W/053/34/00	20/11/73	12159	06760/02	00234	000%
E-1485/12594-4	0070/0070	4	ORIGINAL	706293	S/21/36/00	W/053/34/00	20/11/73	12159	06760/01	00234	000%
E-1485/12594-5	0070/0070	5	ORIGINAL	706294	S/21/36/00	W/053/34/00	20/11/73	12159	06760/01	00234	000%
E-1485/12594-6	0070/0070	6	ORIGINAL	706295	S/21/36/00	W/053/34/00	20/11/73	12159	06760/01	00234	000%
E-1485/12594-7	0070/0070	7	ORIGINAL	706296	S/21/36/00	W/053/34/00	20/11/73	12159	06760/01	00234	000%
E-1485/13001-4	0070/0070	4	COPIA	706399	S/23/01/00	W/053/56/00	20/11/73	13100	06760/02	00234	000%
E-1485/13001-5	0070/0070	5	COPIA	706400	S/23/01/00	W/053/56/00	20/11/73	13100	06760/02	00234	000%
E-1485/13001-6	0070/0070	6	COPIA	706401	S/23/01/00	W/053/56/00	20/11/73	13100	06760/02	00234	000%
E-1485/13001-7	0070/0070	7	COPIA	706402	S/23/01/00	W/053/56/00	20/11/73	13100	06760/02	00234	000%
E-1485/13001-4	0070/0070	4	ORIGINAL	706297	S/23/01/00	W/053/56/00	20/11/73	13100	06760/01	00234	000%
E-1485/13001-5	0070/0070	5	ORIGINAL	706298	S/23/01/00	W/053/56/00	20/11/73	13100	06760/01	00234	000%
E-1485/13001-6	0070/0070	6	ORIGINAL	706299	S/23/01/00	W/053/56/00	20/11/73	13100	06760/01	00234	000%
E-1485/13001-7	0070/0070	7	ORIGINAL	706300	S/23/01/00	W/053/56/00	20/11/73	13100	06760/01	00234	000%
E-1485/13003-4	0070/0070	4	COPIA	706403	S/24/27/00	W/054/19/00	20/11/73	13100	06760/02	00234	000%
E-1485/13003-5	0070/0070	5	COPIA	706404	S/24/27/00	W/054/19/00	20/11/73	13100	06760/02	00234	000%
E-1485/13003-6	0070/0070	6	COPIA	706405	S/24/27/00	W/054/19/00	20/11/73	13100	06760/02	00234	000%
E-1485/13003-7	0070/0070	7	COPIA	706406	S/24/27/00	W/054/19/00	20/11/73	13100	06760/02	00234	000%
E-1485/13003-4	0070/0070	4	ORIGINAL	706301	S/24/27/00	W/054/19/00	20/11/73	13100	06760/01	00234	000%
E-1485/13003-5	0070/0070	5	ORIGINAL	706302	S/24/27/00	W/054/19/00	20/11/73	13100	06760/01	00234	000%
E-1485/13003-6	0070/0070	6	ORIGINAL	706303	S/24/27/00	W/054/19/00	20/11/73	13100	06760/01	00234	000%
E-1485/13003-7	0070/0070	7	ORIGINAL	706304	S/24/27/00	W/054/19/00	20/11/73	13100	06760/01	00234	000%
E-1485/13010-4	0070/0070	4	COPIA	706407	S/25/54/00	W/054/43/00	20/11/73	13101	06760/02	00234	000%
E-1485/13010-5	0070/0070	5	COPIA	706408	S/25/54/00	W/054/43/00	20/11/73	13101	06760/02	00234	000%
E-1485/13010-6	0070/0070	6	COPIA	706409	S/25/54/00	W/054/43/00	20/11/73	13101	06760/02	00234	000%
E-1485/13010-7	0070/0070	7	COPIA	706410	S/25/54/00	W/054/43/00	20/11/73	13101	06760/02	00234	000%
E-1485/13010-4	0070/0070	4	ORIGINAL	706305	S/25/54/00	W/054/43/00	20/11/73	13101	06760/01	00234	000%
E-1485/13010-5	0070/0070	5	ORIGINAL	706306	S/25/54/00	W/054/43/00	20/11/73	13101	06760/01	00234	000%
E-1485/13010-6	0070/0070	6	ORIGINAL	706307	S/25/54/00	W/054/43/00	20/11/73	13101	06760/01	00234	000%
E-1485/13010-7	0070/0070	7	ORIGINAL	706308	S/25/54/00	W/054/43/00	20/11/73	13101	06760/01	00234	000%
E-1485/13012-4	0070/0070	4	COPIA	706411	S/27/20/00	W/055/06/00	20/11/73	13101	06760/02	00234	000%
E-1485/13012-5	0070/0070	5	COPIA	706412	S/27/20/00	W/055/06/00	20/11/73	13101	06760/02	00234	000%
E-1485/13012-6	0070/0070	6	COPIA	706413	S/27/20/00	W/055/06/00	20/11/73	13101	06760/02	00234	000%
E-1485/13012-7	0070/0070	7	COPIA	706414	S/27/20/00	W/055/06/00	20/11/73	13101	06760/02	00234	000%
E-1485/13012-4	0070/0070	4	ORIGINAL	706309	S/27/20/00	W/055/06/00	20/11/73	13101	06760/01	00234	000%
E-1485/13012-5	0070/0070	5	ORIGINAL	706310	S/27/20/00	W/055/06/00	20/11/73	13101	06760/01	00234	000%
E-1485/13012-6	0070/0070	6	ORIGINAL	706311	S/27/20/00	W/055/06/00	20/11/73	13101	06760/01	00234	000%
E-1485/13012-7	0070/0070	7	ORIGINAL	706312	S/27/20/00	W/055/06/00	20/11/73	13101	06760/01	00234	000%
E-1485/13015-4	0070/0070	4	COPIA	706415	S/28/45/00	W/055/30/00	20/11/73	13101	06760/02	00234	000%
E-1485/13015-5	0070/0070	5	COPIA	706416	S/28/45/00	W/055/30/00	20/11/73	13101	06760/02	00234	000%
E-1485/13015-6	0070/0070	6	COPIA	706417	S/28/45/00	W/055/30/00	20/11/73	13101	06760/02	00234	000%
E-1485/13015-7	0070/0070	7	COPIA	706418	S/28/45/00	W/055/30/00	20/11/73	13101	06760/02	00234	000%
E-1485/13015-4	0070/0070	4	ORIGINAL	706313	S/28/45/00	W/055/30/00	20/11/73	13101	06760/01	00234	000%
E-1485/13015-5	0070/0070	5	ORIGINAL	706314	S/28/45/00	W/055/30/00	20/11/73	13101	06760/01	00234	000%
E-1485/13015-6	0070/0070	6	ORIGINAL	706315	S/28/45/00	W/055/30/00	20/11/73	13101	06760/01	00234	000%

INSTITUTO DE PESQUISAS ESPACIAIS

DIVISAO DE BANCOS DE DADOS

BANCO DE IMAGENS TERRESTRES

13/08/75

PAGINA 203

PRODUTO NO.	DIMENSÕES APRES DISP	CANAL	TIPO	TOMBO	LATITUDE	LONGITUDE	DATA	MORA	N.FILME	ORBITA	COB. NUVENS
E-1485/13015-7	0070/0070	7	ORIGINAL	706316	S/28/45/00	W/055/30/00	20/11/73	13101	06760/01	00234	000%
E-1485/13021-4	0070/0070	4	COPIA	706419	S/30/11/00	W/055/54/00	20/11/73	13102	06760/02	00234	000%
E-1485/13021-5	0070/0070	5	COPIA	706420	S/30/11/00	W/055/54/00	20/11/73	13102	06760/02	00234	000%
E-1485/13021-6	0070/0070	6	COPIA	706421	S/30/11/00	W/055/54/00	20/11/73	13102	06760/02	00234	000%
E-1485/13021-7	0070/0070	7	COPIA	706422	S/30/11/00	W/055/54/00	20/11/73	13102	06760/02	00234	000%
E-1485/13021-4	0070/0070	4	ORIGINAL	706317	S/30/11/00	W/055/54/00	20/11/73	13102	06760/01	00234	000%
E-1485/13021-5	0070/0070	5	ORIGINAL	706318	S/30/11/00	W/055/54/00	20/11/73	13102	06760/01	00234	000%
E-1485/13021-6	0070/0070	6	ORIGINAL	706319	S/30/11/00	W/055/54/00	20/11/73	13102	06760/01	00234	000%
E-1485/13021-7	0070/0070	7	ORIGINAL	706320	S/30/11/00	W/055/54/00	20/11/73	13102	06760/01	00234	000%
E-1485/13024-4	0070/0070	4	COPIA	706423	S/31/37/00	W/056/19/00	20/11/73	13102	06760/02	00234	000%
E-1485/13024-5	0070/0070	5	COPIA	706424	S/31/37/00	W/056/19/00	20/11/73	13102	06760/02	00234	000%
E-1485/13024-6	0070/0070	6	COPIA	706425	S/31/37/00	W/056/19/00	20/11/73	13102	06760/02	00234	000%
E-1485/13024-7	0070/0070	7	COPIA	706426	S/31/37/00	W/056/19/00	20/11/73	13102	06760/02	00234	000%
E-1485/13024-4	0070/0070	4	ORIGINAL	706321	S/31/37/00	W/056/19/00	20/11/73	13102	06760/01	00234	000%
E-1485/13024-5	0070/0070	5	ORIGINAL	706322	S/31/37/00	W/056/19/00	20/11/73	13102	06760/01	00234	000%
E-1485/13024-6	0070/0070	6	ORIGINAL	706323	S/31/37/00	W/056/19/00	20/11/73	13102	06760/01	00234	000%
E-1485/13024-7	0070/0070	7	ORIGINAL	706324	S/31/37/00	W/056/19/00	20/11/73	13102	06760/01	00234	000%
E-1485/13030-4	0070/0070	4	COPIA	706427	S/33/02/00	W/056/44/00	20/11/73	13103	06760/02	00234	000%
E-1485/13030-5	0070/0070	5	COPIA	706428	S/33/02/00	W/056/44/00	20/11/73	13103	06760/02	00234	000%
E-1485/13030-6	0070/0070	6	COPIA	706429	S/33/02/00	W/056/44/00	20/11/73	13103	06760/02	00234	000%
E-1485/13030-7	0070/0070	7	COPIA	706430	S/33/02/00	W/056/44/00	20/11/73	13103	06760/02	00234	000%
E-1485/13030-4	0070/0070	4	ORIGINAL	706325	S/33/02/00	W/056/44/00	20/11/73	13103	06760/01	00234	000%
E-1485/13030-5	0070/0070	5	ORIGINAL	706326	S/33/02/00	W/056/44/00	20/11/73	13103	06760/01	00234	000%
E-1485/13030-6	0070/0070	6	ORIGINAL	706327	S/33/02/00	W/056/44/00	20/11/73	13103	06760/01	00234	000%
E-1485/13030-7	0070/0070	7	ORIGINAL	706328	S/33/02/00	W/056/44/00	20/11/73	13103	06760/01	00234	000%
E-1486/12591-4	0070/0070	4	COPIA	706531	S/00/03/00	W/049/49/00	21/11/73	12159	06774/02	00248	050%
E-1486/12591-5	0070/0070	5	COPIA	706532	S/00/03/00	W/049/49/00	21/11/73	12159	06774/02	00248	050%
E-1486/12591-6	0070/0070	6	COPIA	706533	S/00/03/00	W/049/49/00	21/11/73	12159	06774/02	00248	050%
E-1486/12591-7	0070/0070	7	COPIA	706534	S/00/03/00	W/049/49/00	21/11/73	12159	06774/02	00248	050%
E-1486/12591-4	0070/0070	4	ORIGINAL	706439	S/00/03/00	W/049/49/00	21/11/73	12159	06774/01	00248	050%
E-1486/12591-5	0070/0070	5	ORIGINAL	706440	S/00/03/00	W/049/49/00	21/11/73	12159	06774/01	00248	050%
E-1486/12591-6	0070/0070	6	ORIGINAL	706441	S/00/03/00	W/049/49/00	21/11/73	12159	06774/01	00248	050%
E-1486/12591-7	0070/0070	7	ORIGINAL	706442	S/00/03/00	W/049/49/00	21/11/73	12159	06774/01	00248	050%
E-1486/12594-4	0070/0070	4	COPIA	706535	S/01/29/00	W/050/09/00	21/11/73	12159	06774/02	00248	040%
E-1486/12594-5	0070/0070	5	COPIA	706536	S/01/29/00	W/050/09/00	21/11/73	12159	06774/02	00248	040%
E-1486/12594-6	0070/0070	6	COPIA	706537	S/01/29/00	W/050/09/00	21/11/73	12159	06774/02	00248	040%
E-1486/12594-7	0070/0070	7	COPIA	706538	S/01/29/00	W/050/09/00	21/11/73	12159	06774/02	00248	040%
E-1486/12594-4	0070/0070	4	ORIGINAL	706443	S/01/29/00	W/050/09/00	21/11/73	12159	06774/01	00248	040%
E-1486/12594-5	0070/0070	5	ORIGINAL	706444	S/01/29/00	W/050/09/00	21/11/73	12159	06774/01	00248	040%
E-1486/12594-6	0070/0070	6	ORIGINAL	706445	S/01/29/00	W/050/09/00	21/11/73	12159	06774/01	00248	040%
E-1486/12594-7	0070/0070	7	ORIGINAL	706446	S/01/29/00	W/050/09/00	21/11/73	12159	06774/01	00248	040%
E-1486/13000-4	0070/0070	4	COPIA	706539	S/02/57/00	W/050/29/00	21/11/73	13100	06774/02	00248	040%
E-1486/13000-5	0070/0070	5	COPIA	706540	S/02/57/00	W/050/29/00	21/11/73	13100	06774/02	00248	040%
E-1486/13000-6	0070/0070	6	COPIA	706541	S/02/57/00	W/050/29/00	21/11/73	13100	06774/02	00248	040%
E-1486/13000-7	0070/0070	7	COPIA	706542	S/02/57/00	W/050/29/00	21/11/73	13100	06774/02	00248	040%
E-1486/13000-4	0070/0070	4	ORIGINAL	706447	S/02/57/00	W/050/29/00	21/11/73	13100	06774/01	00248	040%

INSTITUTO DE PESQUISAS ESPACIAIS

DIVISAO DE BANCOS DE DADOS

BANCO DE IMAGENS TERRESTRES

13/08/75

PAGINA 204

PRODUTO NO.	DIMENSOES	APRES	DISP	CANAL	TIPO	TOMBO	LATITUDE	LONGITUDE	DATA	HORA	N.FILME	ORBITA	COB. NUVENS
E-1486/13000-5	0070/0070	26	MSS	5	ORIGINAL	706448	S/02/57/00	W/050/29/00	21/11/73	13100	06774/01	00248	040X
E-1486/13000-6	0070/0070	26	MSS	6	ORIGINAL	706449	S/02/57/00	W/050/29/00	21/11/73	13100	06774/01	00248	040X
E-1486/13000-7	0070/0070	26	MSS	7	ORIGINAL	706450	S/02/57/00	W/050/29/00	21/11/73	13100	06774/01	00248	040X
E-1486/13003-4	0070/0070	25	MSS	4	COPIA	706543	S/04/23/00	W/050/49/00	21/11/73	13100	06774/02	00248	070X
E-1486/13003-5	0070/0070	25	MSS	5	COPIA	706544	S/04/23/00	W/050/49/00	21/11/73	13100	06774/02	00248	070X
E-1486/13003-6	0070/0070	25	MSS	6	COPIA	706545	S/04/23/00	W/050/49/00	21/11/73	13100	06774/02	00248	070X
E-1486/13003-7	0070/0070	25	MSS	7	COPIA	706546	S/04/23/00	W/050/49/00	21/11/73	13100	06774/02	00248	070X
E-1486/13003-4	0070/0070	26	MSS	4	ORIGINAL	706451	S/04/23/00	W/050/49/00	21/11/73	13100	06774/01	00248	070X
E-1486/13003-5	0070/0070	26	MSS	5	ORIGINAL	706452	S/04/23/00	W/050/49/00	21/11/73	13100	06774/01	00248	070X
E-1486/13003-6	0070/0070	26	MSS	6	ORIGINAL	706453	S/04/23/00	W/050/49/00	21/11/73	13100	06774/01	00248	070X
E-1486/13003-7	0070/0070	26	MSS	7	ORIGINAL	706454	S/04/23/00	W/050/49/00	21/11/73	13100	06774/01	00248	070X
E-1486/13005-4	0070/0070	25	MSS	4	COPIA	706547	S/05/49/00	W/051/09/00	21/11/73	13100	06774/02	00248	080X
E-1486/13005-5	0070/0070	25	MSS	5	COPIA	706548	S/05/49/00	W/051/09/00	21/11/73	13100	06774/02	00248	080X
E-1486/13005-6	0070/0070	25	MSS	6	COPIA	706549	S/05/49/00	W/051/09/00	21/11/73	13100	06774/02	00248	080X
E-1486/13005-7	0070/0070	25	MSS	7	COPIA	706550	S/05/49/00	W/051/09/00	21/11/73	13100	06774/02	00248	080X
E-1486/13005-4	0070/0070	26	MSS	4	ORIGINAL	706455	S/05/49/00	W/051/09/00	21/11/73	13100	06774/01	00248	080X
E-1486/13005-5	0070/0070	26	MSS	5	ORIGINAL	706456	S/05/49/00	W/051/09/00	21/11/73	13100	06774/01	00248	080X
E-1486/13005-6	0070/0070	26	MSS	6	ORIGINAL	706457	S/05/49/00	W/051/09/00	21/11/73	13100	06774/01	00248	080X
E-1486/13005-7	0070/0070	26	MSS	7	ORIGINAL	706458	S/05/49/00	W/051/09/00	21/11/73	13100	06774/01	00248	080X
E-1486/13012-4	0070/0070	25	MSS	4	COPIA	706551	S/07/16/00	W/051/29/00	21/11/73	13101	06774/02	00248	080X
E-1486/13012-5	0070/0070	25	MSS	5	COPIA	706552	S/07/16/00	W/051/29/00	21/11/73	13101	06774/02	00248	080X
E-1486/13012-6	0070/0070	25	MSS	6	COPIA	706553	S/07/16/00	W/051/29/00	21/11/73	13101	06774/02	00248	080X
E-1486/13012-7	0070/0070	25	MSS	7	COPIA	706554	S/07/16/00	W/051/29/00	21/11/73	13101	06774/02	00248	080X
E-1486/13012-4	0070/0070	26	MSS	4	ORIGINAL	706459	S/07/16/00	W/051/29/00	21/11/73	13101	06774/01	00248	080X
E-1486/13012-5	0070/0070	26	MSS	5	ORIGINAL	706460	S/07/16/00	W/051/29/00	21/11/73	13101	06774/01	00248	080X
E-1486/13012-6	0070/0070	26	MSS	6	ORIGINAL	706461	S/07/16/00	W/051/29/00	21/11/73	13101	06774/01	00248	080X
E-1486/13012-7	0070/0070	26	MSS	7	ORIGINAL	706462	S/07/16/00	W/051/29/00	21/11/73	13101	06774/01	00248	080X
E-1486/13014-4	0070/0070	25	MSS	4	COPIA	706555	S/08/43/00	W/051/49/00	21/11/73	13101	06774/02	00248	080X
E-1486/13014-5	0070/0070	25	MSS	5	COPIA	706556	S/08/43/00	W/051/49/00	21/11/73	13101	06774/02	00248	080X
E-1486/13014-6	0070/0070	25	MSS	6	COPIA	706557	S/08/43/00	W/051/49/00	21/11/73	13101	06774/02	00248	080X
E-1486/13014-7	0070/0070	25	MSS	7	COPIA	706558	S/08/43/00	W/051/49/00	21/11/73	13101	06774/02	00248	080X
E-1486/13014-4	0070/0070	26	MSS	4	ORIGINAL	706463	S/08/43/00	W/051/49/00	21/11/73	13101	06774/01	00248	080X
E-1486/13014-5	0070/0070	26	MSS	5	ORIGINAL	706464	S/08/43/00	W/051/49/00	21/11/73	13101	06774/01	00248	080X
E-1486/13014-6	0070/0070	26	MSS	6	ORIGINAL	706465	S/08/43/00	W/051/49/00	21/11/73	13101	06774/01	00248	080X
E-1486/13014-7	0070/0070	26	MSS	7	ORIGINAL	706466	S/08/43/00	W/051/49/00	21/11/73	13101	06774/01	00248	080X
E-1486/13021-4	0070/0070	25	MSS	4	COPIA	706559	S/10/09/00	W/052/10/00	21/11/73	13102	06774/02	00248	100X
E-1486/13021-5	0070/0070	25	MSS	5	COPIA	706560	S/10/09/00	W/052/10/00	21/11/73	13102	06774/02	00248	100X
E-1486/13021-6	0070/0070	25	MSS	6	COPIA	706561	S/10/09/00	W/052/10/00	21/11/73	13102	06774/02	00248	100X
E-1486/13021-7	0070/0070	25	MSS	7	COPIA	706562	S/10/09/00	W/052/10/00	21/11/73	13102	06774/02	00248	100X
E-1486/13021-4	0070/0070	26	MSS	4	ORIGINAL	706467	S/10/09/00	W/052/10/00	21/11/73	13102	06774/01	00248	100X
E-1486/13021-5	0070/0070	26	MSS	5	ORIGINAL	706468	S/10/09/00	W/052/10/00	21/11/73	13102	06774/01	00248	100X
E-1486/13021-6	0070/0070	26	MSS	6	ORIGINAL	706469	S/10/09/00	W/052/10/00	21/11/73	13102	06774/01	00248	100X
E-1486/13021-7	0070/0070	26	MSS	7	ORIGINAL	706470	S/10/09/00	W/052/10/00	21/11/73	13102	06774/01	00248	100X
E-1486/13023-4	0070/0070	25	MSS	4	COPIA	706563	S/11/35/00	W/052/30/00	21/11/73	13102	06774/02	00248	100X
E-1486/13023-5	0070/0070	25	MSS	5	COPIA	706564	S/11/35/00	W/052/30/00	21/11/73	13102	06774/02	00248	100X
E-1486/13023-6	0070/0070	25	MSS	6	COPIA	706565	S/11/35/00	W/052/30/00	21/11/73	13102	06774/02	00248	100X

INSTITUTO DE PESQUISAS ESPACIAIS

DIVISAO DE BANCOS DE DADOS

BANCO DE IMAGENS TERRESTRES

13/06/75

PAGINA 205

PRODUTO NO.	DIMENSÕES	APRES	DISP	CANAL	TIPO	TOMBO	LATITUDE	LONGITUDE	DATA	HORA	N.FILME	URBITA	C08	NUVENS
E-1486/13023-7	0070/0070	25	MSS	7	COPIA	706506	S/11/35/00	W/052/30/00	21/11/73	13102	06774/02	00248		100%
E-1486/13023-4	0070/0070	26	MSS	4	ORIGINAL	706471	S/11/35/00	W/052/30/00	21/11/73	13102	06774/01	00248		100%
E-1486/13023-5	0070/0070	26	MSS	5	ORIGINAL	706472	S/11/35/00	W/052/30/00	21/11/73	13102	06774/01	00248		100%
E-1486/13023-6	0070/0070	26	MSS	6	ORIGINAL	706473	S/11/35/00	W/052/30/00	21/11/73	13102	06774/01	00248		100%
E-1486/13023-7	0070/0070	26	MSS	7	ORIGINAL	706474	S/11/35/00	W/052/30/00	21/11/73	13102	06774/01	00248		100%
E-1486/13030-4	0070/0070	25	MSS	4	COPIA	706567	S/13/02/00	W/052/51/00	21/11/73	13103	06774/02	00248		100%
E-1486/13030-5	0070/0070	25	MSS	5	COPIA	706568	S/13/02/00	W/052/51/00	21/11/73	13103	06774/02	00248		100%
E-1486/13030-6	0070/0070	25	MSS	6	COPIA	706569	S/13/02/00	W/052/51/00	21/11/73	13103	06774/02	00248		100%
E-1486/13030-7	0070/0070	25	MSS	7	COPIA	706570	S/13/02/00	W/052/51/00	21/11/73	13103	06774/02	00248		100%
E-1486/13030-4	0070/0070	26	MSS	4	ORIGINAL	706475	S/13/02/00	W/052/51/00	21/11/73	13103	06774/01	00248		100%
E-1486/13030-5	0070/0070	26	MSS	5	ORIGINAL	706476	S/13/02/00	W/052/51/00	21/11/73	13103	06774/01	00248		100%
E-1486/13030-6	0070/0070	26	MSS	6	ORIGINAL	706477	S/13/02/00	W/052/51/00	21/11/73	13103	06774/01	00248		100%
E-1486/13030-7	0070/0070	26	MSS	7	ORIGINAL	706478	S/13/02/00	W/052/51/00	21/11/73	13103	06774/01	00248		100%
E-1486/13032-4	0070/0070	25	MSS	4	COPIA	706571	S/14/27/00	W/053/12/00	21/11/73	13103	06774/02	00248		090%
E-1486/13032-5	0070/0070	25	MSS	5	COPIA	706572	S/14/27/00	W/053/12/00	21/11/73	13103	06774/02	00248		090%
E-1486/13032-6	0070/0070	25	MSS	6	COPIA	706573	S/14/27/00	W/053/12/00	21/11/73	13103	06774/02	00248		090%
E-1486/13032-7	0070/0070	25	MSS	7	COPIA	706574	S/14/27/00	W/053/12/00	21/11/73	13103	06774/02	00248		090%
E-1486/13032-4	0070/0070	26	MSS	4	ORIGINAL	706479	S/14/27/00	W/053/12/00	21/11/73	13103	06774/01	00248		090%
E-1486/13032-5	0070/0070	26	MSS	5	ORIGINAL	706480	S/14/27/00	W/053/12/00	21/11/73	13103	06774/01	00248		090%
E-1486/13032-6	0070/0070	26	MSS	6	ORIGINAL	706481	S/14/27/00	W/053/12/00	21/11/73	13103	06774/01	00248		090%
E-1486/13032-7	0070/0070	26	MSS	7	ORIGINAL	706482	S/14/27/00	W/053/12/00	21/11/73	13103	06774/01	00248		090%
E-1486/13035-4	0070/0070	25	MSS	4	COPIA	706575	S/15/53/00	W/053/33/00	21/11/73	13103	06774/02	00248		060%
E-1486/13035-5	0070/0070	25	MSS	5	COPIA	706576	S/15/53/00	W/053/33/00	21/11/73	13103	06774/02	00248		060%
E-1486/13035-6	0070/0070	25	MSS	6	COPIA	706577	S/15/53/00	W/053/33/00	21/11/73	13103	06774/02	00248		060%
E-1486/13035-7	0070/0070	25	MSS	7	COPIA	706578	S/15/53/00	W/053/33/00	21/11/73	13103	06774/02	00248		060%
E-1486/13035-4	0070/0070	26	MSS	4	ORIGINAL	706483	S/15/53/00	W/053/33/00	21/11/73	13103	06774/01	00248		060%
E-1486/13035-5	0070/0070	26	MSS	5	ORIGINAL	706484	S/15/53/00	W/053/33/00	21/11/73	13103	06774/01	00248		060%
E-1486/13035-6	0070/0070	26	MSS	6	ORIGINAL	706485	S/15/53/00	W/053/33/00	21/11/73	13103	06774/01	00248		060%
E-1486/13035-7	0070/0070	26	MSS	7	ORIGINAL	706486	S/15/53/00	W/053/33/00	21/11/73	13103	06774/01	00248		060%
E-1486/13041-4	0070/0070	25	MSS	4	COPIA	706579	S/17/20/00	W/053/54/00	21/11/73	13104	06774/02	00248		020%
E-1486/13041-5	0070/0070	25	MSS	5	COPIA	706580	S/17/20/00	W/053/54/00	21/11/73	13104	06774/02	00248		020%
E-1486/13041-6	0070/0070	25	MSS	6	COPIA	706581	S/17/20/00	W/053/54/00	21/11/73	13104	06774/02	00248		020%
E-1486/13041-7	0070/0070	25	MSS	7	COPIA	706582	S/17/20/00	W/053/54/00	21/11/73	13104	06774/02	00248		020%
E-1486/13041-4	0070/0070	26	MSS	4	ORIGINAL	706487	S/17/20/00	W/053/54/00	21/11/73	13104	06774/01	00248		020%
E-1486/13041-5	0070/0070	26	MSS	5	ORIGINAL	706488	S/17/20/00	W/053/54/00	21/11/73	13104	06774/01	00248		020%
E-1486/13041-6	0070/0070	26	MSS	6	ORIGINAL	706489	S/17/20/00	W/053/54/00	21/11/73	13104	06774/01	00248		020%
E-1486/13041-7	0070/0070	26	MSS	7	ORIGINAL	706490	S/17/20/00	W/053/54/00	21/11/73	13104	06774/01	00248		020%
E-1486/13044-4	0070/0070	25	MSS	4	COPIA	706583	S/18/47/00	W/054/16/00	21/11/73	13104	06774/02	00248		010%
E-1486/13044-5	0070/0070	25	MSS	5	COPIA	706584	S/18/47/00	W/054/16/00	21/11/73	13104	06774/02	00248		010%
E-1486/13044-6	0070/0070	25	MSS	6	COPIA	706585	S/18/47/00	W/054/16/00	21/11/73	13104	06774/02	00248		010%
E-1486/13044-7	0070/0070	25	MSS	7	COPIA	706586	S/18/47/00	W/054/16/00	21/11/73	13104	06774/02	00248		010%
E-1486/13044-4	0070/0070	26	MSS	4	ORIGINAL	706491	S/18/47/00	W/054/16/00	21/11/73	13104	06774/01	00248		010%
E-1486/13044-5	0070/0070	26	MSS	5	ORIGINAL	706492	S/18/47/00	W/054/16/00	21/11/73	13104	06774/01	00248		010%
E-1486/13044-6	0070/0070	26	MSS	6	ORIGINAL	706493	S/18/47/00	W/054/16/00	21/11/73	13104	06774/01	00248		010%
E-1486/13044-7	0070/0070	26	MSS	7	ORIGINAL	706494	S/18/47/00	W/054/16/00	21/11/73	13104	06774/01	00248		010%
E-1486/13050-4	0070/0070	25	MSS	4	COPIA	706587	S/20/13/00	W/054/37/00	21/11/73	13105	06774/02	00248		000%

INSTITUTO DE PESQUISAS ESPACIAIS

DIVISAO DE BANCOS DE DADOS

13/08/75

BANCO DE IMAGENS TERRESTRES

PAGINA 206

PRODUTO NO.	DIMENSDES	APRES	DISP	CANAL	TIPO	TOMBO	LATITUDE	LONGITUDE	DATA	MORA	N.FILME	DRBITA	COB.	NUVENS
E-1486/13050-5	0070/0070	25	MSS	5	COPIA	706588	S/20/13/00	W/054/37/00	21/11/73	13105	06774/02	00248	0003	0003
E-1486/13050-6	0070/0070	25	MSS	6	COPIA	706589	S/20/13/00	W/054/37/00	21/11/73	13105	06774/02	00248	0003	0003
E-1486/13050-7	0070/0070	25	MSS	7	COPIA	706590	S/20/13/00	W/054/37/00	21/11/73	13105	06774/02	00248	0003	0003
E-1486/13050-4	0070/0070	26	MSS	4	ORIGINAL	706495	S/20/13/00	W/054/37/00	21/11/73	13105	06774/01	00248	0003	0003
E-1486/13050-5	0070/0070	26	MSS	5	ORIGINAL	706496	S/20/13/00	W/054/37/00	21/11/73	13105	06774/01	00248	0003	0003
E-1486/13050-6	0070/0070	26	MSS	6	ORIGINAL	706497	S/20/13/00	W/054/37/00	21/11/73	13105	06774/01	00248	0003	0003
E-1486/13050-7	0070/0070	26	MSS	7	ORIGINAL	706498	S/20/13/00	W/054/37/00	21/11/73	13105	06774/01	00248	0003	0003
E-1486/13053-4	0070/0070	25	MSS	4	COPIA	706591	S/21/39/00	W/055/00/00	21/11/73	13105	06774/02	00248	0003	0003
E-1486/13053-5	0070/0070	25	MSS	5	COPIA	706592	S/21/39/00	W/055/00/00	21/11/73	13105	06774/02	00248	0003	0003
E-1486/13053-6	0070/0070	25	MSS	6	COPIA	706593	S/21/39/00	W/055/00/00	21/11/73	13105	06774/02	00248	0003	0003
E-1486/13053-7	0070/0070	25	MSS	7	COPIA	706594	S/21/39/00	W/055/00/00	21/11/73	13105	06774/02	00248	0003	0003
E-1486/13053-4	0070/0070	26	MSS	4	ORIGINAL	706499	S/21/39/00	W/055/00/00	21/11/73	13105	06774/01	00248	0003	0003
E-1486/13053-5	0070/0070	26	MSS	5	ORIGINAL	706500	S/21/39/00	W/055/00/00	21/11/73	13105	06774/01	00248	0003	0003
E-1486/13053-6	0070/0070	26	MSS	6	ORIGINAL	706501	S/21/39/00	W/055/00/00	21/11/73	13105	06774/01	00248	0003	0003
E-1486/13053-7	0070/0070	26	MSS	7	ORIGINAL	706502	S/21/39/00	W/055/00/00	21/11/73	13105	06774/01	00248	0003	0003
E-1486/13055-4	0070/0070	25	MSS	4	COPIA	706595	S/23/05/00	W/055/23/00	21/11/73	13105	06774/02	00248	0003	0003
E-1486/13055-5	0070/0070	25	MSS	5	COPIA	706596	S/23/05/00	W/055/23/00	21/11/73	13105	06774/02	00248	0003	0003
E-1486/13055-6	0070/0070	25	MSS	6	COPIA	706597	S/23/05/00	W/055/23/00	21/11/73	13105	06774/02	00248	0003	0003
E-1486/13055-7	0070/0070	25	MSS	7	COPIA	706598	S/23/05/00	W/055/23/00	21/11/73	13105	06774/02	00248	0003	0003
E-1486/13055-4	0070/0070	26	MSS	4	ORIGINAL	706503	S/23/05/00	W/055/23/00	21/11/73	13105	06774/01	00248	0003	0003
E-1486/13055-5	0070/0070	26	MSS	5	ORIGINAL	706504	S/23/05/00	W/055/23/00	21/11/73	13105	06774/01	00248	0003	0003
E-1486/13055-6	0070/0070	26	MSS	6	ORIGINAL	706505	S/23/05/00	W/055/23/00	21/11/73	13105	06774/01	00248	0003	0003
E-1486/13055-7	0070/0070	26	MSS	7	ORIGINAL	706506	S/23/05/00	W/055/23/00	21/11/73	13105	06774/01	00248	0003	0003
E-1486/13062-4	0070/0070	25	MSS	4	COPIA	706599	S/24/32/00	W/055/45/00	21/11/73	13106	06774/02	00248	0003	0003
E-1486/13062-5	0070/0070	25	MSS	5	COPIA	706600	S/24/32/00	W/055/45/00	21/11/73	13106	06774/02	00248	0003	0003
E-1486/13062-6	0070/0070	25	MSS	6	COPIA	706601	S/24/32/00	W/055/45/00	21/11/73	13106	06774/02	00248	0003	0003
E-1486/13062-7	0070/0070	25	MSS	7	COPIA	706602	S/24/32/00	W/055/45/00	21/11/73	13106	06774/02	00248	0003	0003
E-1486/13062-4	0070/0070	26	MSS	4	ORIGINAL	706507	S/24/32/00	W/055/45/00	21/11/73	13106	06774/01	00248	0003	0003
E-1486/13062-5	0070/0070	26	MSS	5	ORIGINAL	706508	S/24/32/00	W/055/45/00	21/11/73	13106	06774/01	00248	0003	0003
E-1486/13062-6	0070/0070	26	MSS	6	ORIGINAL	706509	S/24/32/00	W/055/45/00	21/11/73	13106	06774/01	00248	0003	0003
E-1486/13062-7	0070/0070	26	MSS	7	ORIGINAL	706510	S/24/32/00	W/055/45/00	21/11/73	13106	06774/01	00248	0003	0003
E-1486/13064-4	0070/0070	25	MSS	4	COPIA	706603	S/25/58/00	W/056/08/00	21/11/73	13106	06774/02	00248	0003	0003
E-1486/13064-5	0070/0070	25	MSS	5	COPIA	706604	S/25/58/00	W/056/08/00	21/11/73	13106	06774/02	00248	0003	0003
E-1486/13064-6	0070/0070	25	MSS	6	COPIA	706605	S/25/58/00	W/056/08/00	21/11/73	13106	06774/02	00248	0003	0003
E-1486/13064-7	0070/0070	25	MSS	7	COPIA	706606	S/25/58/00	W/056/08/00	21/11/73	13106	06774/02	00248	0003	0003
E-1486/13064-4	0070/0070	26	MSS	4	ORIGINAL	706511	S/25/58/00	W/056/08/00	21/11/73	13106	06774/01	00248	0003	0003
E-1486/13064-5	0070/0070	26	MSS	5	ORIGINAL	706512	S/25/58/00	W/056/08/00	21/11/73	13106	06774/01	00248	0003	0003
E-1486/13064-6	0070/0070	26	MSS	6	ORIGINAL	706513	S/25/58/00	W/056/08/00	21/11/73	13106	06774/01	00248	0003	0003
E-1486/13064-7	0070/0070	26	MSS	7	ORIGINAL	706514	S/25/58/00	W/056/08/00	21/11/73	13106	06774/01	00248	0003	0003
E-1486/13071-4	0070/0070	25	MSS	4	COPIA	706607	S/27/23/00	W/056/30/00	21/11/73	13107	06774/02	00248	0003	0003
E-1486/13071-5	0070/0070	25	MSS	5	COPIA	706608	S/27/23/00	W/056/30/00	21/11/73	13107	06774/02	00248	0003	0003
E-1486/13071-6	0070/0070	25	MSS	6	COPIA	706609	S/27/23/00	W/056/30/00	21/11/73	13107	06774/02	00248	0003	0003
E-1486/13071-7	0070/0070	25	MSS	7	COPIA	706610	S/27/23/00	W/056/30/00	21/11/73	13107	06774/02	00248	0003	0003
E-1486/13071-4	0070/0070	26	MSS	4	ORIGINAL	706515	S/27/23/00	W/056/30/00	21/11/73	13107	06774/01	00248	0003	0003
E-1486/13071-5	0070/0070	26	MSS	5	ORIGINAL	706516	S/27/23/00	W/056/30/00	21/11/73	13107	06774/01	00248	0003	0003
E-1486/13071-6	0070/0070	26	MSS	6	ORIGINAL	706517	S/27/23/00	W/056/30/00	21/11/73	13107	06774/01	00248	0003	0003

INSTITUTO DE PESQUISAS ESPACIAIS

DIVISAO DE BANCOS DE DADOS

13/08/75

PAGINA 207

BANCO DE IMAGENS TERRESTRES

PRODUTO NO.	DIMENSOES	APRES	DISP	CANAL	TIPO	TOMBO	LATITUDE	LONGITUDE	DATA	HORA	N.FILME	ORBITA	COB.	NUVENS
E-1486/13071-7	0070/0070	26	MSS	7	ORIGINAL	706518	S/27/23/00	W/056/30/00	21/11/73	13:07	06774/01	00248	000%	000%
E-1486/13073-4	0070/0070	25	MSS	4	COPIA	706611	S/28/49/00	W/056/54/00	21/11/73	13:07	06774/02	00248	000%	000%
E-1486/13073-5	0070/0070	25	MSS	5	COPIA	706612	S/28/49/00	W/056/54/00	21/11/73	13:07	06774/02	00248	000%	000%
E-1486/13073-6	0070/0070	25	MSS	6	COPIA	706613	S/28/49/00	W/056/54/00	21/11/73	13:07	06774/02	00248	000%	000%
E-1486/13073-7	0070/0070	25	MSS	7	COPIA	706614	S/28/49/00	W/056/54/00	21/11/73	13:07	06774/02	00248	000%	000%
E-1486/13073-4	0070/0070	26	MSS	4	ORIGINAL	706519	S/28/49/00	W/056/54/00	21/11/73	13:07	06774/01	00248	000%	000%
E-1486/13073-5	0070/0070	26	MSS	5	ORIGINAL	706520	S/28/49/00	W/056/54/00	21/11/73	13:07	06774/01	00248	000%	000%
E-1486/13073-6	0070/0070	26	MSS	6	ORIGINAL	706521	S/28/49/00	W/056/54/00	21/11/73	13:07	06774/01	00248	000%	000%
E-1486/13073-7	0070/0070	26	MSS	7	ORIGINAL	706522	S/28/49/00	W/056/54/00	21/11/73	13:07	06774/01	00248	000%	000%
E-1486/13080-4	0070/0070	25	MSS	4	COPIA	706615	S/30/14/00	W/057/18/00	21/11/73	13:08	06774/02	00248	000%	000%
E-1486/13080-5	0070/0070	25	MSS	5	COPIA	706616	S/30/14/00	W/057/18/00	21/11/73	13:08	06774/02	00248	000%	000%
E-1486/13080-6	0070/0070	25	MSS	6	COPIA	706617	S/30/14/00	W/057/18/00	21/11/73	13:08	06774/02	00248	000%	000%
E-1486/13080-7	0070/0070	25	MSS	7	COPIA	706618	S/30/14/00	W/057/18/00	21/11/73	13:08	06774/02	00248	000%	000%
E-1486/13080-4	0070/0070	26	MSS	4	ORIGINAL	706523	S/30/14/00	W/057/18/00	21/11/73	13:08	06774/01	00248	000%	000%
E-1486/13080-5	0070/0070	26	MSS	5	ORIGINAL	706524	S/30/14/00	W/057/18/00	21/11/73	13:08	06774/01	00248	000%	000%
E-1486/13080-6	0070/0070	26	MSS	6	ORIGINAL	706525	S/30/14/00	W/057/18/00	21/11/73	13:08	06774/01	00248	000%	000%
E-1486/13080-7	0070/0070	26	MSS	7	ORIGINAL	706526	S/30/14/00	W/057/18/00	21/11/73	13:08	06774/01	00248	000%	000%
E-1486/13082-4	0070/0070	25	MSS	4	COPIA	706620	S/31/40/00	W/057/43/00	21/11/73	13:08	06774/02	00248	000%	000%
E-1486/13082-5	0070/0070	25	MSS	5	COPIA	706621	S/31/40/00	W/057/43/00	21/11/73	13:08	06774/02	00248	000%	000%
E-1486/13082-6	0070/0070	25	MSS	6	COPIA	706622	S/31/40/00	W/057/43/00	21/11/73	13:08	06774/02	00248	000%	000%
E-1486/13082-7	0070/0070	25	MSS	7	COPIA	706623	S/31/40/00	W/057/43/00	21/11/73	13:08	06774/02	00248	000%	000%
E-1486/13082-4	0070/0070	26	MSS	4	ORIGINAL	706527	S/31/40/00	W/057/43/00	21/11/73	13:08	06774/01	00248	000%	000%
E-1486/13082-5	0070/0070	26	MSS	5	ORIGINAL	706528	S/31/40/00	W/057/43/00	21/11/73	13:08	06774/01	00248	000%	000%
E-1486/13082-6	0070/0070	26	MSS	6	ORIGINAL	706529	S/31/40/00	W/057/43/00	21/11/73	13:08	06774/01	00248	000%	000%
E-1486/13082-7	0070/0070	26	MSS	7	ORIGINAL	706530	S/31/40/00	W/057/43/00	21/11/73	13:08	06774/01	00248	000%	000%
E-1488/14560-4	0070/0070	25	MSS	4	COPIA	700881	S/07/09/00	W/080/09/00	23/11/73	14:56	06803/02	00277	050%	050%
E-1488/14560-5	0070/0070	25	MSS	5	COPIA	700882	S/07/09/00	W/080/09/00	23/11/73	14:56	06803/02	00277	050%	050%
E-1488/14560-6	0070/0070	25	MSS	6	COPIA	700883	S/07/09/00	W/080/09/00	23/11/73	14:56	06803/02	00277	050%	050%
E-1488/14560-7	0070/0070	25	MSS	7	COPIA	700884	S/07/09/00	W/080/09/00	23/11/73	14:56	06803/02	00277	050%	050%
E-1488/14560-4	0070/0070	26	MSS	4	ORIGINAL	700869	S/07/09/00	W/080/09/00	23/11/73	14:56	06803/01	00277	050%	050%
E-1488/14560-5	0070/0070	26	MSS	5	ORIGINAL	700870	S/07/09/00	W/080/09/00	23/11/73	14:56	06803/01	00277	050%	050%
E-1488/14560-6	0070/0070	26	MSS	6	ORIGINAL	700871	S/07/09/00	W/080/09/00	23/11/73	14:56	06803/01	00277	050%	050%
E-1488/14560-7	0070/0070	26	MSS	7	ORIGINAL	700872	S/07/09/00	W/080/09/00	23/11/73	14:56	06803/01	00277	050%	050%
E-1488/14563-4	0070/0070	25	MSS	4	COPIA	700885	S/08/36/00	W/080/29/00	23/11/73	14:56	06803/02	00277	050%	050%
E-1488/14563-5	0070/0070	25	MSS	5	COPIA	700886	S/08/36/00	W/080/29/00	23/11/73	14:56	06803/02	00277	050%	050%
E-1488/14563-6	0070/0070	25	MSS	6	COPIA	700887	S/08/36/00	W/080/29/00	23/11/73	14:56	06803/02	00277	050%	050%
E-1488/14563-7	0070/0070	25	MSS	7	COPIA	700888	S/08/36/00	W/080/29/00	23/11/73	14:56	06803/02	00277	050%	050%
E-1488/14563-4	0070/0070	26	MSS	4	ORIGINAL	700873	S/08/36/00	W/080/29/00	23/11/73	14:56	06803/01	00277	050%	050%
E-1488/14563-5	0070/0070	26	MSS	5	ORIGINAL	700874	S/08/36/00	W/080/29/00	23/11/73	14:56	06803/01	00277	050%	050%
E-1488/14563-6	0070/0070	26	MSS	6	ORIGINAL	700875	S/08/36/00	W/080/29/00	23/11/73	14:56	06803/01	00277	050%	050%
E-1488/14563-7	0070/0070	26	MSS	7	ORIGINAL	700876	S/08/36/00	W/080/29/00	23/11/73	14:56	06803/01	00277	050%	050%
E-1488/14565-4	0070/0070	25	MSS	4	COPIA	700889	S/10/02/00	W/080/50/00	23/11/73	14:56	06803/02	00277	050%	050%
E-1488/14565-5	0070/0070	25	MSS	5	COPIA	700890	S/10/02/00	W/080/50/00	23/11/73	14:56	06803/02	00277	050%	050%
E-1488/14565-6	0070/0070	25	MSS	6	COPIA	700891	S/10/02/00	W/080/50/00	23/11/73	14:56	06803/02	00277	050%	050%
E-1488/14565-7	0070/0070	25	MSS	7	COPIA	700892	S/10/02/00	W/080/50/00	23/11/73	14:56	06803/02	00277	050%	050%
E-1488/14565-4	0070/0070	26	MSS	4	ORIGINAL	700877	S/10/02/00	W/080/50/00	23/11/73	14:56	06803/01	00277	050%	050%

INSTITUTO DE PESQUISAS ESPACIAIS

DIVISAO DE BANCOS DE DADOS

BANCO DE IMAGENS TERRESTRES

13/08/75

PAGINA 208

PRODUTO NO.	DIMENSOES	APRES	DISP	CANAL	TIPO	TOMBO	LATITUDE	LONGITUDE	DATA	MDRA	N.FILME	ORBITA	COB.	NUVENS
E-1488/14565-5	0070/0070	26	MSS	5	ORIGINAL	700878	S/10/02/00	W/080/50/00	23/11/73	14156	06803/01	00277	050%	050%
E-1488/14565-6	0070/0070	26	MSS	6	ORIGINAL	700879	S/10/02/00	W/080/50/00	23/11/73	14156	06803/01	00277	050%	050%
E-1488/14565-7	0070/0070	26	MSS	7	ORIGINAL	700880	S/10/02/00	W/080/50/00	23/11/73	14156	06803/01	00277	050%	050%
E-1531/12074-4	0070/0070	25	MSS	4	COPIA	700805	S/02/52/00	W/037/34/00	05/01/74	12107	07401/02	00122	040%	040%
E-1531/12074-5	0070/0070	25	MSS	5	COPIA	700806	S/02/52/00	W/037/34/00	05/01/74	12107	07401/02	00122	040%	040%
E-1531/12074-6	0070/0070	25	MSS	6	COPIA	700807	S/02/52/00	W/037/34/00	05/01/74	12107	07401/02	00122	040%	040%
E-1531/12074-7	0070/0070	25	MSS	7	COPIA	700808	S/02/52/00	W/037/34/00	05/01/74	12107	07401/02	00122	040%	040%
E-1531/12074-4	0070/0070	26	MSS	4	ORIGINAL	700741	S/02/52/00	W/037/34/00	05/01/74	12107	07401/01	00122	040%	040%
E-1531/12074-5	0070/0070	26	MSS	5	ORIGINAL	700742	S/02/52/00	W/037/34/00	05/01/74	12107	07401/01	00122	040%	040%
E-1531/12074-6	0070/0070	26	MSS	6	ORIGINAL	700743	S/02/52/00	W/037/34/00	05/01/74	12107	07401/01	00122	040%	040%
E-1531/12074-7	0070/0070	26	MSS	7	ORIGINAL	700744	S/02/52/00	W/037/34/00	05/01/74	12107	07401/01	00122	040%	040%
E-1531/12080-4	0070/0070	25	MSS	4	COPIA	700609	S/04/17/00	W/037/54/00	05/01/74	12108	07401/02	00122	050%	050%
E-1531/12080-5	0070/0070	25	MSS	5	COPIA	700610	S/04/17/00	W/037/54/00	05/01/74	12108	07401/02	00122	050%	050%
E-1531/12080-6	0070/0070	25	MSS	6	COPIA	700611	S/04/17/00	W/037/54/00	05/01/74	12108	07401/02	00122	050%	050%
E-1531/12080-7	0070/0070	25	MSS	7	COPIA	700612	S/04/17/00	W/037/54/00	05/01/74	12108	07401/02	00122	050%	050%
E-1531/12080-4	0070/0070	26	MSS	4	ORIGINAL	700745	S/04/17/00	W/037/54/00	05/01/74	12108	07401/01	00122	050%	050%
E-1531/12080-5	0070/0070	26	MSS	5	ORIGINAL	700746	S/04/17/00	W/037/54/00	05/01/74	12108	07401/01	00122	050%	050%
E-1531/12080-6	0070/0070	26	MSS	6	ORIGINAL	700747	S/04/17/00	W/037/54/00	05/01/74	12108	07401/01	00122	050%	050%
E-1531/12080-7	0070/0070	26	MSS	7	ORIGINAL	700748	S/04/17/00	W/037/54/00	05/01/74	12108	07401/01	00122	050%	050%
E-1531/12083-4	0070/0070	25	MSS	4	COPIA	700813	S/05/44/00	W/038/14/00	05/01/74	12108	07401/02	00122	040%	040%
E-1531/12083-5	0070/0070	25	MSS	5	COPIA	700814	S/05/44/00	W/038/14/00	05/01/74	12108	07401/02	00122	040%	040%
E-1531/12083-6	0070/0070	25	MSS	6	COPIA	700815	S/05/44/00	W/038/14/00	05/01/74	12108	07401/02	00122	040%	040%
E-1531/12083-7	0070/0070	25	MSS	7	COPIA	700816	S/05/44/00	W/038/14/00	05/01/74	12108	07401/02	00122	040%	040%
E-1531/12083-4	0070/0070	26	MSS	4	ORIGINAL	700749	S/05/44/00	W/038/14/00	05/01/74	12108	07401/01	00122	040%	040%
E-1531/12083-5	0070/0070	26	MSS	5	ORIGINAL	700750	S/05/44/00	W/038/14/00	05/01/74	12108	07401/01	00122	040%	040%
E-1531/12083-6	0070/0070	26	MSS	6	ORIGINAL	700751	S/05/44/00	W/038/14/00	05/01/74	12108	07401/01	00122	040%	040%
E-1531/12083-7	0070/0070	26	MSS	7	ORIGINAL	700752	S/05/44/00	W/038/14/00	05/01/74	12108	07401/01	00122	040%	040%
E-1531/12085-4	0070/0070	25	MSS	4	COPIA	700617	S/07/11/00	W/038/34/00	05/01/74	12108	07401/02	00122	040%	040%
E-1531/12085-5	0070/0070	25	MSS	5	COPIA	700618	S/07/11/00	W/038/34/00	05/01/74	12108	07401/02	00122	040%	040%
E-1531/12085-6	0070/0070	25	MSS	6	COPIA	700619	S/07/11/00	W/038/34/00	05/01/74	12108	07401/02	00122	040%	040%
E-1531/12085-7	0070/0070	25	MSS	7	COPIA	700620	S/07/11/00	W/038/34/00	05/01/74	12108	07401/02	00122	040%	040%
E-1531/12085-4	0070/0070	26	MSS	4	ORIGINAL	700753	S/07/11/00	W/038/34/00	05/01/74	12108	07401/01	00122	040%	040%
E-1531/12085-5	0070/0070	26	MSS	5	ORIGINAL	700754	S/07/11/00	W/038/34/00	05/01/74	12108	07401/01	00122	040%	040%
E-1531/12085-6	0070/0070	26	MSS	6	ORIGINAL	700755	S/07/11/00	W/038/34/00	05/01/74	12108	07401/01	00122	040%	040%
E-1531/12085-7	0070/0070	26	MSS	7	ORIGINAL	700756	S/07/11/00	W/038/34/00	05/01/74	12108	07401/01	00122	040%	040%
E-1531/12092-4	0070/0070	25	MSS	4	COPIA	700621	S/08/38/00	W/038/54/00	05/01/74	12109	07401/02	00122	030%	030%
E-1531/12092-5	0070/0070	25	MSS	5	COPIA	700622	S/08/38/00	W/038/54/00	05/01/74	12109	07401/02	00122	030%	030%
E-1531/12092-6	0070/0070	25	MSS	6	COPIA	700623	S/08/38/00	W/038/54/00	05/01/74	12109	07401/02	00122	030%	030%
E-1531/12092-7	0070/0070	25	MSS	7	COPIA	700624	S/08/38/00	W/038/54/00	05/01/74	12109	07401/02	00122	030%	030%
E-1531/12092-4	0070/0070	26	MSS	4	ORIGINAL	700757	S/08/38/00	W/038/54/00	05/01/74	12109	07401/01	00122	030%	030%
E-1531/12092-5	0070/0070	26	MSS	5	ORIGINAL	700758	S/08/38/00	W/038/54/00	05/01/74	12109	07401/01	00122	030%	030%
E-1531/12092-6	0070/0070	26	MSS	6	ORIGINAL	700759	S/08/38/00	W/038/54/00	05/01/74	12109	07401/01	00122	030%	030%
E-1531/12092-7	0070/0070	26	MSS	7	ORIGINAL	700760	S/08/38/00	W/038/54/00	05/01/74	12109	07401/01	00122	030%	030%
E-1531/12094-4	0070/0070	25	MSS	4	COPIA	700625	S/10/04/00	W/039/14/00	05/01/74	12109	07401/02	00122	050%	050%
E-1531/12094-5	0070/0070	25	MSS	5	COPIA	700626	S/10/04/00	W/039/14/00	05/01/74	12109	07401/02	00122	050%	050%
E-1531/12094-6	0070/0070	25	MSS	6	COPIA	700627	S/10/04/00	W/039/14/00	05/01/74	12109	07401/02	00122	050%	050%

INSTITUTO DE PESQUISAS ESPACIAIS

DIVISAO DE BANCOS DE DADOS

BANCO DE IMAGENS TERRESTRES

13/08/75

PAGINA 209

PRODUTO NO.	DIMENS0ES	APRES	DISP	CANAL	TIPO	TOMBO	LATITUDE	LONGITUDE	DATA	HORA	N.FILME	ORBITA	COB.	NUVENS
E-1531/12094-7	0070/0070	25	MSS	7	COPIA	700828	S/10/04/00	W/039/14/00	05/01/74	12109	07401/02	00122	050%	050%
E-1531/12094-4	0070/0070	26	MSS	4	ORIGINAL	700761	S/10/04/00	W/039/14/00	05/01/74	12109	07401/01	00122	050%	050%
E-1531/12094-5	0070/0070	26	MSS	5	ORIGINAL	700762	S/10/04/00	W/039/14/00	05/01/74	12109	07401/01	00122	050%	050%
E-1531/12094-6	0070/0070	26	MSS	6	ORIGINAL	700763	S/10/04/00	W/039/14/00	05/01/74	12109	07401/01	00122	050%	050%
E-1531/12094-7	0070/0070	26	MSS	7	ORIGINAL	700764	S/10/04/00	W/039/14/00	05/01/74	12109	07401/01	00122	050%	050%
E-1531/12101-4	0070/0070	25	MSS	4	COPIA	700829	S/11/31/00	W/039/35/00	05/01/74	12110	07401/02	00122	070%	070%
E-1531/12101-5	0070/0070	25	MSS	5	COPIA	700830	S/11/31/00	W/039/35/00	05/01/74	12110	07401/02	00122	070%	070%
E-1531/12101-6	0070/0070	25	MSS	6	COPIA	700831	S/11/31/00	W/039/35/00	05/01/74	12110	07401/02	00122	070%	070%
E-1531/12101-7	0070/0070	25	MSS	7	COPIA	700832	S/11/31/00	W/039/35/00	05/01/74	12110	07401/02	00122	070%	070%
E-1531/12101-4	0070/0070	26	MSS	4	ORIGINAL	700765	S/11/31/00	W/039/35/00	05/01/74	12110	07401/01	00122	070%	070%
E-1531/12101-5	0070/0070	26	MSS	5	ORIGINAL	700766	S/11/31/00	W/039/35/00	05/01/74	12110	07401/01	00122	070%	070%
E-1531/12101-6	0070/0070	26	MSS	6	ORIGINAL	700767	S/11/31/00	W/039/35/00	05/01/74	12110	07401/01	00122	070%	070%
E-1531/12101-7	0070/0070	26	MSS	7	ORIGINAL	700768	S/11/31/00	W/039/35/00	05/01/74	12110	07401/01	00122	070%	070%
E-1531/12103-4	0070/0070	25	MSS	4	COPIA	700833	S/12/58/00	W/039/57/00	05/01/74	12110	07401/02	00122	070%	070%
E-1531/12103-5	0070/0070	25	MSS	5	COPIA	700834	S/12/58/00	W/039/57/00	05/01/74	12110	07401/02	00122	070%	070%
E-1531/12103-6	0070/0070	25	MSS	6	COPIA	700835	S/12/58/00	W/039/57/00	05/01/74	12110	07401/02	00122	070%	070%
E-1531/12103-7	0070/0070	25	MSS	7	COPIA	700836	S/12/58/00	W/039/57/00	05/01/74	12110	07401/02	00122	070%	070%
E-1531/12103-4	0070/0070	26	MSS	4	ORIGINAL	700769	S/12/58/00	W/039/57/00	05/01/74	12110	07401/01	00122	070%	070%
E-1531/12103-5	0070/0070	26	MSS	5	ORIGINAL	700770	S/12/58/00	W/039/57/00	05/01/74	12110	07401/01	00122	070%	070%
E-1531/12103-6	0070/0070	26	MSS	6	ORIGINAL	700771	S/12/58/00	W/039/57/00	05/01/74	12110	07401/01	00122	070%	070%
E-1531/12103-7	0070/0070	26	MSS	7	ORIGINAL	700772	S/12/58/00	W/039/57/00	05/01/74	12110	07401/01	00122	070%	070%
E-1531/12110-4	0070/0070	25	MSS	4	COPIA	700837	S/14/24/00	W/040/18/00	05/01/74	12111	07401/02	00122	060%	060%
E-1531/12110-5	0070/0070	25	MSS	5	COPIA	700838	S/14/24/00	W/040/18/00	05/01/74	12111	07401/02	00122	060%	060%
E-1531/12110-6	0070/0070	25	MSS	6	COPIA	700839	S/14/24/00	W/040/18/00	05/01/74	12111	07401/02	00122	060%	060%
E-1531/12110-7	0070/0070	25	MSS	7	COPIA	700840	S/14/24/00	W/040/18/00	05/01/74	12111	07401/02	00122	060%	060%
E-1531/12110-4	0070/0070	26	MSS	4	ORIGINAL	700773	S/14/24/00	W/040/18/00	05/01/74	12111	07401/01	00122	060%	060%
E-1531/12110-5	0070/0070	26	MSS	5	ORIGINAL	700774	S/14/24/00	W/040/18/00	05/01/74	12111	07401/01	00122	060%	060%
E-1531/12110-6	0070/0070	26	MSS	6	ORIGINAL	700775	S/14/24/00	W/040/18/00	05/01/74	12111	07401/01	00122	060%	060%
E-1531/12110-7	0070/0070	26	MSS	7	ORIGINAL	700776	S/14/24/00	W/040/18/00	05/01/74	12111	07401/01	00122	060%	060%
E-1531/12112-4	0070/0070	26	MSS	4	ORIGINAL	700777	S/15/51/00	W/040/38/00	05/01/74	12111	07401/01	00122	050%	050%
E-1531/12112-5	0070/0070	26	MSS	5	COPIA	700841	S/15/51/00	W/040/38/00	05/01/74	12111	07401/02	00122	050%	050%
E-1531/12112-5	0070/0070	26	MSS	5	ORIGINAL	700778	S/15/51/00	W/040/38/00	05/01/74	12111	07401/01	00122	050%	050%
E-1531/12112-6	0070/0070	26	MSS	6	COPIA	700842	S/15/51/00	W/040/38/00	05/01/74	12111	07401/02	00122	050%	050%
E-1531/12112-6	0070/0070	26	MSS	6	ORIGINAL	700779	S/15/51/00	W/040/38/00	05/01/74	12111	07401/01	00122	050%	050%
E-1531/12112-7	0070/0070	26	MSS	7	COPIA	700843	S/15/51/00	W/040/38/00	05/01/74	12111	07401/02	00122	050%	050%
E-1531/12112-7	0070/0070	26	MSS	7	ORIGINAL	700780	S/15/51/00	W/040/38/00	05/01/74	12111	07401/01	00122	050%	050%
E-1531/12112-7	0070/0070	26	MSS	7	COPIA	700844	S/15/51/00	W/040/38/00	05/01/74	12111	07401/02	00122	080%	080%
E-1531/12115-4	0070/0070	25	MSS	4	COPIA	700845	S/17/17/00	W/040/59/00	05/01/74	12111	07401/02	00122	080%	080%
E-1531/12115-5	0070/0070	25	MSS	5	COPIA	700846	S/17/17/00	W/040/59/00	05/01/74	12111	07401/02	00122	080%	080%
E-1531/12115-6	0070/0070	25	MSS	6	COPIA	700847	S/17/17/00	W/040/59/00	05/01/74	12111	07401/02	00122	080%	080%
E-1531/12115-7	0070/0070	25	MSS	7	COPIA	700848	S/17/17/00	W/040/59/00	05/01/74	12111	07401/02	00122	080%	080%
E-1531/12115-4	0070/0070	26	MSS	4	ORIGINAL	700781	S/17/17/00	W/040/59/00	05/01/74	12111	07401/01	00122	080%	080%
E-1531/12115-5	0070/0070	26	MSS	5	ORIGINAL	700782	S/17/17/00	W/040/59/00	05/01/74	12111	07401/01	00122	080%	080%
E-1531/12115-6	0070/0070	26	MSS	6	ORIGINAL	700783	S/17/17/00	W/040/59/00	05/01/74	12111	07401/01	00122	080%	080%
E-1531/12115-7	0070/0070	26	MSS	7	ORIGINAL	700784	S/17/17/00	W/040/59/00	05/01/74	12111	07401/01	00122	080%	080%
E-1531/12121-4	0070/0070	25	MSS	4	COPIA	700849	S/10/43/00	W/041/20/00	05/01/74	12112	07401/02	00122	080%	080%

INSTITUTO DE PESQUISAS ESPACIAIS

DIVISAO DE BANCOS DE DADOS

13/08/75

BANCO DE IMAGENS TERRESTRES

PAGINA 210

PRODUTO MD.	DIMENSOES	APRES	OISP	CANAL	TIPO	TOMBO	LATITUDE	LONGITUDE	DATA	HORA	N.FILME	ORBITA	COB. NUUVENS
E-1531/12121-5	0070/0070	25	MSS	5	COPIA	700850	S/18/43/00	W/041/20/00	05/01/74	12:12	07401/02	00122	080X
E-1531/12121-6	0070/0070	25	MSS	6	COPIA	700851	S/18/43/00	W/041/20/00	05/01/74	12:12	07401/02	00122	080X
E-1531/12121-7	0070/0070	25	MSS	7	COPIA	700852	S/18/43/00	W/041/20/00	05/01/74	12:12	07401/02	00122	080X
E-1531/12121-8	0070/0070	26	MSS	4	ORIGINAL	700785	S/18/43/00	W/041/20/00	05/01/74	12:12	07401/01	00122	080X
E-1531/12121-9	0070/0070	26	MSS	5	ORIGINAL	700786	S/18/43/00	W/041/20/00	05/01/74	12:12	07401/01	00122	080X
E-1531/12121-6	0070/0070	26	MSS	6	ORIGINAL	700787	S/18/43/00	W/041/20/00	05/01/74	12:12	07401/01	00122	080X
E-1531/12121-7	0070/0070	26	MSS	7	ORIGINAL	700788	S/18/43/00	W/041/20/00	05/01/74	12:12	07401/01	00122	080X
E-1531/12124-4	0070/0070	25	MSS	4	COPIA	700853	S/20/09/00	W/041/42/00	05/01/74	12:12	07401/02	00122	070X
E-1531/12124-5	0070/0070	25	MSS	5	COPIA	700854	S/20/09/00	W/041/42/00	05/01/74	12:12	07401/02	00122	070X
E-1531/12124-6	0070/0070	25	MSS	6	COPIA	700855	S/20/09/00	W/041/42/00	05/01/74	12:12	07401/02	00122	070X
E-1531/12124-7	0070/0070	25	MSS	7	COPIA	700856	S/20/09/00	W/041/42/00	05/01/74	12:12	07401/02	00122	070X
E-1531/12124-8	0070/0070	26	MSS	4	ORIGINAL	700789	S/20/09/00	W/041/42/00	05/01/74	12:12	07401/01	00122	070X
E-1531/12124-9	0070/0070	26	MSS	5	ORIGINAL	700790	S/20/09/00	W/041/42/00	05/01/74	12:12	07401/01	00122	070X
E-1531/12124-6	0070/0070	26	MSS	6	ORIGINAL	700791	S/20/09/00	W/041/42/00	05/01/74	12:12	07401/01	00122	070X
E-1531/12124-7	0070/0070	26	MSS	7	ORIGINAL	700792	S/20/09/00	W/041/42/00	05/01/74	12:12	07401/01	00122	070X
E-1531/12130-4	0070/0070	25	MSS	4	COPIA	700857	S/21/36/00	W/042/04/00	05/01/74	12:13	07401/02	00122	060X
E-1531/12130-5	0070/0070	25	MSS	5	COPIA	700858	S/21/36/00	W/042/04/00	05/01/74	12:13	07401/02	00122	060X
E-1531/12130-6	0070/0070	25	MSS	6	COPIA	700859	S/21/36/00	W/042/04/00	05/01/74	12:13	07401/02	00122	060X
E-1531/12130-7	0070/0070	25	MSS	7	COPIA	700860	S/21/36/00	W/042/04/00	05/01/74	12:13	07401/02	00122	060X
E-1531/12130-8	0070/0070	26	MSS	4	ORIGINAL	700793	S/21/36/00	W/042/04/00	05/01/74	12:13	07401/01	00122	060X
E-1531/12130-9	0070/0070	26	MSS	5	ORIGINAL	700794	S/21/36/00	W/042/04/00	05/01/74	12:13	07401/01	00122	060X
E-1531/12130-6	0070/0070	26	MSS	6	ORIGINAL	700795	S/21/36/00	W/042/04/00	05/01/74	12:13	07401/01	00122	060X
E-1531/12130-7	0070/0070	26	MSS	7	ORIGINAL	700796	S/21/36/00	W/042/04/00	05/01/74	12:13	07401/01	00122	060X
E-1531/12133-4	0070/0070	25	MSS	4	COPIA	700861	S/23/02/00	W/042/27/00	05/01/74	12:13	07401/02	00122	050X
E-1531/12133-5	0070/0070	25	MSS	5	COPIA	700862	S/23/02/00	W/042/27/00	05/01/74	12:13	07401/02	00122	050X
E-1531/12133-6	0070/0070	25	MSS	6	COPIA	700863	S/23/02/00	W/042/27/00	05/01/74	12:13	07401/02	00122	050X
E-1531/12133-7	0070/0070	25	MSS	7	COPIA	700864	S/23/02/00	W/042/27/00	05/01/74	12:13	07401/02	00122	050X
E-1531/12133-4	0070/0070	26	MSS	4	ORIGINAL	700797	S/23/02/00	W/042/27/00	05/01/74	12:13	07401/01	00122	050X
E-1531/12133-5	0070/0070	26	MSS	5	ORIGINAL	700798	S/23/02/00	W/042/27/00	05/01/74	12:13	07401/01	00122	050X
E-1531/12133-6	0070/0070	26	MSS	6	ORIGINAL	700799	S/23/02/00	W/042/27/00	05/01/74	12:13	07401/01	00122	050X
E-1531/12133-7	0070/0070	26	MSS	7	ORIGINAL	700800	S/23/02/00	W/042/27/00	05/01/74	12:13	07401/01	00122	050X
E-1531/12135-4	0070/0070	25	MSS	4	COPIA	700865	S/24/28/00	W/042/49/00	05/01/74	12:13	07401/02	00122	050X
E-1531/12135-5	0070/0070	25	MSS	5	COPIA	700866	S/24/28/00	W/042/49/00	05/01/74	12:13	07401/02	00122	050X
E-1531/12135-6	0070/0070	25	MSS	6	COPIA	700867	S/24/28/00	W/042/49/00	05/01/74	12:13	07401/02	00122	050X
E-1531/12135-7	0070/0070	25	MSS	7	COPIA	700868	S/24/28/00	W/042/49/00	05/01/74	12:13	07401/02	00122	050X
E-1531/12135-4	0070/0070	26	MSS	4	ORIGINAL	700801	S/24/28/00	W/042/49/00	05/01/74	12:13	07401/01	00122	050X
E-1531/12135-5	0070/0070	26	MSS	5	ORIGINAL	700802	S/24/28/00	W/042/49/00	05/01/74	12:13	07401/01	00122	050X
E-1531/12135-6	0070/0070	26	MSS	6	ORIGINAL	700803	S/24/28/00	W/042/49/00	05/01/74	12:13	07401/01	00122	050X
E-1531/12135-7	0070/0070	26	MSS	7	ORIGINAL	700804	S/24/28/00	W/042/49/00	05/01/74	12:13	07401/01	00122	050X
E-1532/12132-4	0070/0070	25	MSS	4	COPIA	700877	S/02/54/00	W/039/00/00	06/01/74	12:13	07415/02	00136	030X
E-1532/12132-5	0070/0070	25	MSS	5	COPIA	700878	S/02/54/00	W/039/00/00	06/01/74	12:13	07415/02	00136	030X
E-1532/12132-6	0070/0070	25	MSS	6	COPIA	700879	S/02/54/00	W/039/00/00	06/01/74	12:13	07415/02	00136	030X
E-1532/12132-7	0070/0070	25	MSS	7	COPIA	700880	S/02/54/00	W/039/00/00	06/01/74	12:13	07415/02	00136	030X
E-1532/12132-4	0070/0070	26	MSS	4	ORIGINAL	700813	S/02/54/00	W/039/00/00	06/01/74	12:13	07415/01	00136	030X
E-1532/12132-5	0070/0070	26	MSS	5	ORIGINAL	700814	S/02/54/00	W/039/00/00	06/01/74	12:13	07415/01	00136	030X
E-1532/12132-6	0070/0070	26	MSS	6	ORIGINAL	700815	S/02/54/00	W/039/00/00	06/01/74	12:13	07415/01	00136	030X

INSTITUTO DE PESQUISAS ESPACIAIS

DIVISAO DE BANCOS DE DADOS

13/08/75

BANCO DE IMAGENS TERRESTRES

PAGINA 211

PRODUTO NO.	DIMENSOES APRES DISP	CANAL	TIPO	TOMBO	LATITUDE	LONGITUDE	DATA	HORA	N.FILME	ORBITA	CDB. NUUVENS
E-1532/12132-7	0070/0070 26	7	ORIGINAL	700616	S/02/54/00	W/039/00/00	06/01/74	12:13	07415/01	00136	030X
E-1532/12134-4	0070/0070 25	4	COPIA	700681	S/04/21/00	W/039/20/00	06/01/74	12:13	07415/02	00136	060X
E-1532/12134-5	0070/0070 25	5	COPIA	700682	S/04/21/00	W/039/20/00	06/01/74	12:13	07415/02	00136	060X
E-1532/12134-6	0070/0070 25	6	COPIA	700683	S/04/21/00	W/039/20/00	06/01/74	12:13	07415/02	00136	060X
E-1532/12134-7	0070/0070 25	7	COPIA	700684	S/04/21/00	W/039/20/00	06/01/74	12:13	07415/02	00136	060X
E-1532/12134-4	0070/0070 26	4	ORIGINAL	700617	S/04/21/00	W/039/20/00	06/01/74	12:13	07415/01	00136	060X
E-1532/12134-5	0070/0070 26	5	ORIGINAL	700618	S/04/21/00	W/039/20/00	06/01/74	12:13	07415/01	00136	060X
E-1532/12134-6	0070/0070 26	6	ORIGINAL	700619	S/04/21/00	W/039/20/00	06/01/74	12:13	07415/01	00136	060X
E-1532/12134-7	0070/0070 26	7	ORIGINAL	700620	S/04/21/00	W/039/20/00	06/01/74	12:13	07415/01	00136	060X
E-1532/12141-4	0070/0070 25	4	COPIA	700685	S/05/47/00	W/039/40/00	06/01/74	12:14	07415/02	00136	070X
E-1532/12141-5	0070/0070 25	5	COPIA	700686	S/05/47/00	W/039/40/00	06/01/74	12:14	07415/02	00136	070X
E-1532/12141-6	0070/0070 25	6	COPIA	700687	S/05/47/00	W/039/40/00	06/01/74	12:14	07415/02	00136	070X
E-1532/12141-7	0070/0070 25	7	COPIA	700688	S/05/47/00	W/039/40/00	06/01/74	12:14	07415/02	00136	070X
E-1532/12141-4	0070/0070 26	4	ORIGINAL	700621	S/05/47/00	W/039/40/00	06/01/74	12:14	07415/01	00136	070X
E-1532/12141-5	0070/0070 26	5	ORIGINAL	700622	S/05/47/00	W/039/40/00	06/01/74	12:14	07415/01	00136	070X
E-1532/12141-6	0070/0070 26	6	ORIGINAL	700623	S/05/47/00	W/039/40/00	06/01/74	12:14	07415/01	00136	070X
E-1532/12141-7	0070/0070 26	7	ORIGINAL	700624	S/05/47/00	W/039/40/00	06/01/74	12:14	07415/01	00136	070X
E-1532/12143-4	0070/0070 25	4	COPIA	700689	S/07/13/00	W/040/01/00	06/01/74	12:14	07415/02	00136	040X
E-1532/12143-5	0070/0070 25	5	COPIA	700690	S/07/13/00	W/040/01/00	06/01/74	12:14	07415/02	00136	040X
E-1532/12143-6	0070/0070 25	6	COPIA	700691	S/07/13/00	W/040/01/00	06/01/74	12:14	07415/02	00136	040X
E-1532/12143-7	0070/0070 25	7	COPIA	700692	S/07/13/00	W/040/01/00	06/01/74	12:14	07415/02	00136	040X
E-1532/12143-4	0070/0070 26	4	ORIGINAL	700625	S/07/13/00	W/040/01/00	06/01/74	12:14	07415/01	00136	040X
E-1532/12143-5	0070/0070 26	5	ORIGINAL	700626	S/07/13/00	W/040/01/00	06/01/74	12:14	07415/01	00136	040X
E-1532/12143-6	0070/0070 26	6	ORIGINAL	700627	S/07/13/00	W/040/01/00	06/01/74	12:14	07415/01	00136	040X
E-1532/12143-7	0070/0070 26	7	ORIGINAL	700628	S/07/13/00	W/040/01/00	06/01/74	12:14	07415/01	00136	040X
E-1532/12150-4	0070/0070 25	4	COPIA	700693	S/08/40/00	W/040/21/00	06/01/74	12:15	07415/02	00136	010X
E-1532/12150-5	0070/0070 25	5	COPIA	700694	S/08/40/00	W/040/21/00	06/01/74	12:15	07415/02	00136	010X
E-1532/12150-6	0070/0070 25	6	COPIA	700695	S/08/40/00	W/040/21/00	06/01/74	12:15	07415/02	00136	010X
E-1532/12150-7	0070/0070 25	7	COPIA	700696	S/08/40/00	W/040/21/00	06/01/74	12:15	07415/02	00136	010X
E-1532/12150-4	0070/0070 26	4	ORIGINAL	700629	S/08/40/00	W/040/21/00	06/01/74	12:15	07415/01	00136	010X
E-1532/12150-5	0070/0070 26	5	ORIGINAL	700630	S/08/40/00	W/040/21/00	06/01/74	12:15	07415/01	00136	010X
E-1532/12150-6	0070/0070 26	6	ORIGINAL	700631	S/08/40/00	W/040/21/00	06/01/74	12:15	07415/01	00136	010X
E-1532/12150-7	0070/0070 26	7	ORIGINAL	700632	S/08/40/00	W/040/21/00	06/01/74	12:15	07415/01	00136	010X
E-1532/12152-4	0070/0070 25	4	COPIA	700697	S/10/06/00	W/040/41/00	06/01/74	12:15	07415/02	00136	040X
E-1532/12152-5	0070/0070 25	5	COPIA	700698	S/10/06/00	W/040/41/00	06/01/74	12:15	07415/02	00136	040X
E-1532/12152-6	0070/0070 25	6	COPIA	700699	S/10/06/00	W/040/41/00	06/01/74	12:15	07415/02	00136	040X
E-1532/12152-7	0070/0070 25	7	COPIA	700700	S/10/06/00	W/040/41/00	06/01/74	12:15	07415/02	00136	040X
E-1532/12152-4	0070/0070 26	4	ORIGINAL	700633	S/10/06/00	W/040/41/00	06/01/74	12:15	07415/01	00136	040X
E-1532/12152-5	0070/0070 26	5	ORIGINAL	700634	S/10/06/00	W/040/41/00	06/01/74	12:15	07415/01	00136	040X
E-1532/12152-6	0070/0070 26	6	ORIGINAL	700635	S/10/06/00	W/040/41/00	06/01/74	12:15	07415/01	00136	040X
E-1532/12152-7	0070/0070 26	7	ORIGINAL	700636	S/10/06/00	W/040/41/00	06/01/74	12:15	07415/01	00136	040X
E-1532/12155-4	0070/0070 25	4	COPIA	700701	S/11/33/00	W/041/02/00	06/01/74	12:15	07415/02	00136	050X
E-1532/12155-5	0070/0070 25	5	COPIA	700702	S/11/33/00	W/041/02/00	06/01/74	12:15	07415/02	00136	050X
E-1532/12155-6	0070/0070 25	6	COPIA	700703	S/11/33/00	W/041/02/00	06/01/74	12:15	07415/02	00136	050X
E-1532/12155-7	0070/0070 25	7	COPIA	700704	S/11/33/00	W/041/02/00	06/01/74	12:15	07415/02	00136	050X
E-1532/12155-4	0070/0070 26	4	ORIGINAL	700637	S/11/33/00	W/041/02/00	06/01/74	12:15	07415/01	00136	050X

INSTITUTO DE PESQUISAS ESPACIAIS

DIVISAO DE BANCOS DE DADOS

13/08/79

BANCO DE IMAGENS TERRESTRES

PAGINA 212

PRODUTO NO.	DIMENSÕES	APRES	DISP	CANAL	TIPO	TOMBO	LATITUDE	LONGITUDE	DATA	HORA	N.FILME	ORBITA	GDG.	NUVENS
E-1532/12155-5	0070/0070	26	MSS	5	ORIGINAL	700638	S/11/33/00	W/041/02/00	06/01/74	12:15	07415/01	00136	050X	
E-1532/12155-6	0070/0070	26	MSS	6	ORIGINAL	700639	S/11/33/00	W/041/02/00	06/01/74	12:15	07415/01	00136	050X	
E-1532/12155-7	0070/0070	26	MSS	7	ORIGINAL	700640	S/11/33/00	W/041/02/00	06/01/74	12:15	07415/01	00136	050X	
E-1532/12161-4	0070/0070	25	MSS	4	COPIA	700705	S/13/00/00	W/041/22/00	06/01/74	12:16	07415/02	00136	070X	
E-1532/12161-5	0070/0070	25	MSS	5	COPIA	700706	S/13/00/00	W/041/22/00	06/01/74	12:16	07415/02	00136	070X	
E-1532/12161-6	0070/0070	25	MSS	6	COPIA	700707	S/13/00/00	W/041/22/00	06/01/74	12:16	07415/02	00136	070X	
E-1532/12161-7	0070/0070	25	MSS	7	COPIA	700708	S/13/00/00	W/041/22/00	06/01/74	12:16	07415/02	00136	070X	
E-1532/12161-8	0070/0070	26	MSS	4	ORIGINAL	700641	S/13/00/00	W/041/22/00	06/01/74	12:16	07415/01	00136	070X	
E-1532/12161-9	0070/0070	26	MSS	5	ORIGINAL	700642	S/13/00/00	W/041/22/00	06/01/74	12:16	07415/01	00136	070X	
E-1532/12161-0	0070/0070	26	MSS	6	ORIGINAL	700643	S/13/00/00	W/041/22/00	06/01/74	12:16	07415/01	00136	070X	
E-1532/12161-1	0070/0070	26	MSS	7	ORIGINAL	700644	S/13/00/00	W/041/22/00	06/01/74	12:16	07415/01	00136	070X	
E-1532/12168-4	0070/0070	25	MSS	4	COPIA	700709	S/14/25/00	W/041/43/00	06/01/74	12:16	07415/02	00136	080X	
E-1532/12168-5	0070/0070	25	MSS	5	COPIA	700710	S/14/25/00	W/041/43/00	06/01/74	12:16	07415/02	00136	080X	
E-1532/12168-6	0070/0070	25	MSS	6	COPIA	700711	S/14/25/00	W/041/43/00	06/01/74	12:16	07415/02	00136	080X	
E-1532/12168-7	0070/0070	25	MSS	7	COPIA	700712	S/14/25/00	W/041/43/00	06/01/74	12:16	07415/02	00136	080X	
E-1532/12168-8	0070/0070	26	MSS	4	ORIGINAL	700645	S/14/25/00	W/041/43/00	06/01/74	12:16	07415/01	00136	080X	
E-1532/12168-9	0070/0070	26	MSS	5	ORIGINAL	700646	S/14/25/00	W/041/43/00	06/01/74	12:16	07415/01	00136	080X	
E-1532/12168-0	0070/0070	26	MSS	6	ORIGINAL	700647	S/14/25/00	W/041/43/00	06/01/74	12:16	07415/01	00136	080X	
E-1532/12168-1	0070/0070	26	MSS	7	ORIGINAL	700648	S/14/25/00	W/041/43/00	06/01/74	12:16	07415/01	00136	080X	
E-1532/12170-4	0070/0070	25	MSS	4	COPIA	700713	S/15/52/00	W/042/05/00	06/01/74	12:17	07415/02	00136	050X	
E-1532/12170-5	0070/0070	25	MSS	5	COPIA	700714	S/15/52/00	W/042/05/00	06/01/74	12:17	07415/02	00136	050X	
E-1532/12170-6	0070/0070	25	MSS	6	COPIA	700715	S/15/52/00	W/042/05/00	06/01/74	12:17	07415/02	00136	050X	
E-1532/12170-7	0070/0070	25	MSS	7	COPIA	700716	S/15/52/00	W/042/05/00	06/01/74	12:17	07415/02	00136	050X	
E-1532/12170-8	0070/0070	26	MSS	4	ORIGINAL	700649	S/15/52/00	W/042/05/00	06/01/74	12:17	07415/01	00136	050X	
E-1532/12170-9	0070/0070	26	MSS	5	ORIGINAL	700650	S/15/52/00	W/042/05/00	06/01/74	12:17	07415/01	00136	050X	
E-1532/12170-0	0070/0070	26	MSS	6	ORIGINAL	700651	S/15/52/00	W/042/05/00	06/01/74	12:17	07415/01	00136	050X	
E-1532/12170-1	0070/0070	26	MSS	7	ORIGINAL	700652	S/15/52/00	W/042/05/00	06/01/74	12:17	07415/01	00136	050X	
E-1532/12173-4	0070/0070	25	MSS	4	COPIA	700717	S/17/20/00	W/042/26/00	06/01/74	12:17	07415/02	00136	060X	
E-1532/12173-5	0070/0070	25	MSS	5	COPIA	700718	S/17/20/00	W/042/26/00	06/01/74	12:17	07415/02	00136	060X	
E-1532/12173-6	0070/0070	25	MSS	6	COPIA	700719	S/17/20/00	W/042/26/00	06/01/74	12:17	07415/02	00136	060X	
E-1532/12173-7	0070/0070	25	MSS	7	COPIA	700720	S/17/20/00	W/042/26/00	06/01/74	12:17	07415/02	00136	060X	
E-1532/12173-8	0070/0070	26	MSS	4	ORIGINAL	700653	S/17/20/00	W/042/26/00	06/01/74	12:17	07415/01	00136	060X	
E-1532/12173-9	0070/0070	26	MSS	5	ORIGINAL	700654	S/17/20/00	W/042/26/00	06/01/74	12:17	07415/01	00136	060X	
E-1532/12173-0	0070/0070	26	MSS	6	ORIGINAL	700655	S/17/20/00	W/042/26/00	06/01/74	12:17	07415/01	00136	060X	
E-1532/12173-1	0070/0070	26	MSS	7	ORIGINAL	700656	S/17/20/00	W/042/26/00	06/01/74	12:17	07415/01	00136	060X	
E-1532/12175-4	0070/0070	25	MSS	4	COPIA	700721	S/18/47/00	W/042/48/00	06/01/74	12:17	07415/02	00136	030X	
E-1532/12175-5	0070/0070	25	MSS	5	COPIA	700722	S/18/47/00	W/042/48/00	06/01/74	12:17	07415/02	00136	030X	
E-1532/12175-6	0070/0070	25	MSS	6	COPIA	700723	S/18/47/00	W/042/48/00	06/01/74	12:17	07415/02	00136	030X	
E-1532/12175-7	0070/0070	25	MSS	7	COPIA	700724	S/18/47/00	W/042/48/00	06/01/74	12:17	07415/02	00136	030X	
E-1532/12175-8	0070/0070	26	MSS	4	ORIGINAL	700657	S/18/47/00	W/042/48/00	06/01/74	12:17	07415/01	00136	030X	
E-1532/12175-9	0070/0070	26	MSS	5	ORIGINAL	700658	S/18/47/00	W/042/48/00	06/01/74	12:17	07415/01	00136	030X	
E-1532/12175-0	0070/0070	26	MSS	6	ORIGINAL	700659	S/18/47/00	W/042/48/00	06/01/74	12:17	07415/01	00136	030X	
E-1532/12175-1	0070/0070	26	MSS	7	ORIGINAL	700660	S/18/47/00	W/042/48/00	06/01/74	12:17	07415/01	00136	030X	
E-1532/12182-4	0070/0070	25	MSS	4	COPIA	700725	S/20/13/00	W/043/10/00	06/01/74	12:18	07415/02	00136	050X	
E-1532/12182-5	0070/0070	25	MSS	5	COPIA	700726	S/20/13/00	W/043/10/00	06/01/74	12:18	07415/02	00136	050X	
E-1532/12182-6	0070/0070	25	MSS	6	COPIA	700727	S/20/13/00	W/043/10/00	06/01/74	12:18	07415/02	00136	050X	

INSTITUTO DE PESQUISAS ESPACIAIS

DIVISAO DE BANCOS DE DADOS

BANCO DE IMAGENS TERRESTRES

13/08/75

PAGINA 213

PRDDUTO NO.	DIMENS0ES	APRES	DISP	CANAL	TIPO	T0MBO	LATITUDE	LONGITUDE	DATA	HORA	N0FILME	ORBITA	C0B.	MUVENS
E-1532/12182-7	0070/0070	25	MSS	7	COPIA	700728	S/20/13/00	W/043/10/00	06/01/74	12:18	07415/02	00136	050X	050X
E-1532/12182-4	0070/0070	26	MSS	4	ORIGINAL	700661	S/20/13/00	W/043/10/00	06/01/74	12:18	07415/01	00136	050X	050X
E-1532/12182-5	0070/0070	26	MSS	5	ORIGINAL	700662	S/20/13/00	W/043/10/00	06/01/74	12:18	07415/01	00136	050X	050X
E-1532/12182-6	0070/0070	26	MSS	6	ORIGINAL	700663	S/20/13/00	W/043/10/00	06/01/74	12:18	07415/01	00136	050X	050X
E-1532/12182-7	0070/0070	26	MSS	7	ORIGINAL	700664	S/20/13/00	W/043/10/00	06/01/74	12:18	07415/01	00136	050X	050X
E-1532/12184-4	0070/0070	25	MSS	4	COPIA	700729	S/21/39/00	W/043/32/00	06/01/74	12:18	07415/02	00136	050X	050X
E-1532/12184-5	0070/0070	25	MSS	5	COPIA	700730	S/21/39/00	W/043/32/00	06/01/74	12:18	07415/02	00136	050X	050X
E-1532/12184-6	0070/0070	25	MSS	6	COPIA	700731	S/21/39/00	W/043/32/00	06/01/74	12:18	07415/02	00136	050X	050X
E-1532/12184-7	0070/0070	25	MSS	7	COPIA	700732	S/21/39/00	W/043/32/00	06/01/74	12:18	07415/02	00136	050X	050X
E-1532/12184-4	0070/0070	26	MSS	4	ORIGINAL	700665	S/21/39/00	W/043/32/00	06/01/74	12:18	07415/01	00136	050X	050X
E-1532/12184-5	0070/0070	26	MSS	5	ORIGINAL	700666	S/21/39/00	W/043/32/00	06/01/74	12:18	07415/01	00136	050X	050X
E-1532/12184-6	0070/0070	26	MSS	6	ORIGINAL	700667	S/21/39/00	W/043/32/00	06/01/74	12:18	07415/01	00136	050X	050X
E-1532/12184-7	0070/0070	26	MSS	7	ORIGINAL	700668	S/21/39/00	W/043/32/00	06/01/74	12:18	07415/01	00136	050X	050X
E-1532/12191-4	0070/0070	25	MSS	4	COPIA	700733	S/23/05/00	W/043/55/00	06/01/74	12:19	07415/02	00136	030X	030X
E-1532/12191-5	0070/0070	25	MSS	5	COPIA	700734	S/23/05/00	W/043/55/00	06/01/74	12:19	07415/02	00136	030X	030X
E-1532/12191-6	0070/0070	25	MSS	6	COPIA	700735	S/23/05/00	W/043/55/00	06/01/74	12:19	07415/02	00136	030X	030X
E-1532/12191-7	0070/0070	25	MSS	7	COPIA	700736	S/23/05/00	W/043/55/00	06/01/74	12:19	07415/02	00136	030X	030X
E-1532/12191-4	0070/0070	26	MSS	4	ORIGINAL	700669	S/23/05/00	W/043/55/00	06/01/74	12:19	07415/01	00136	030X	030X
E-1532/12191-5	0070/0070	26	MSS	5	ORIGINAL	700670	S/23/05/00	W/043/55/00	06/01/74	12:19	07415/01	00136	030X	030X
E-1532/12191-6	0070/0070	26	MSS	6	ORIGINAL	700671	S/23/05/00	W/043/55/00	06/01/74	12:19	07415/01	00136	030X	030X
E-1532/12191-7	0070/0070	26	MSS	7	ORIGINAL	700672	S/23/05/00	W/043/55/00	06/01/74	12:19	07415/01	00136	030X	030X
E-1532/12193-4	0070/0070	25	MSS	4	COPIA	700737	S/24/30/00	W/044/18/00	06/01/74	12:19	07415/02	00136	030X	030X
E-1532/12193-5	0070/0070	25	MSS	5	COPIA	700738	S/24/30/00	W/044/18/00	06/01/74	12:19	07415/02	00136	030X	030X
E-1532/12193-6	0070/0070	25	MSS	6	COPIA	700739	S/24/30/00	W/044/18/00	06/01/74	12:19	07415/02	00136	030X	030X
E-1532/12193-7	0070/0070	25	MSS	7	COPIA	700740	S/24/30/00	W/044/18/00	06/01/74	12:19	07415/02	00136	030X	030X
E-1532/12193-4	0070/0070	26	MSS	4	ORIGINAL	700673	S/24/30/00	W/044/18/00	06/01/74	12:19	07415/01	00136	030X	030X
E-1532/12193-5	0070/0070	26	MSS	5	ORIGINAL	700674	S/24/30/00	W/044/18/00	06/01/74	12:19	07415/01	00136	030X	030X
E-1532/12193-6	0070/0070	26	MSS	6	ORIGINAL	700675	S/24/30/00	W/044/18/00	06/01/74	12:19	07415/01	00136	030X	030X
E-1532/12193-7	0070/0070	26	MSS	7	ORIGINAL	700676	S/24/30/00	W/044/18/00	06/01/74	12:19	07415/01	00136	030X	030X
E-1532/13534-4	0070/0070	25	MSS	4	COPIA	700549	N/07/16/00	W/062/26/00	06/01/74	13:53	07416/02	00137	070X	070X
E-1532/13534-5	0070/0070	25	MSS	5	COPIA	700550	N/07/16/00	W/062/26/00	06/01/74	13:53	07416/02	00137	070X	070X
E-1532/13534-6	0070/0070	25	MSS	6	COPIA	700551	N/07/16/00	W/062/26/00	06/01/74	13:53	07416/02	00137	070X	070X
E-1532/13534-7	0070/0070	25	MSS	7	COPIA	700552	N/07/16/00	W/062/26/00	06/01/74	13:53	07416/02	00137	070X	070X
E-1532/13534-4	0070/0070	26	MSS	4	ORIGINAL	700485	N/07/16/00	W/062/26/00	06/01/74	13:53	07416/01	00137	070X	070X
E-1532/13534-5	0070/0070	26	MSS	5	ORIGINAL	700486	N/07/16/00	W/062/26/00	06/01/74	13:53	07416/01	00137	070X	070X
E-1532/13534-6	0070/0070	26	MSS	6	ORIGINAL	700487	N/07/16/00	W/062/26/00	06/01/74	13:53	07416/01	00137	070X	070X
E-1532/13534-7	0070/0070	26	MSS	7	ORIGINAL	700488	N/07/16/00	W/062/26/00	06/01/74	13:53	07416/01	00137	070X	070X
E-1532/13540-4	0070/0070	25	MSS	4	COPIA	700553	N/05/49/00	W/062/46/00	06/01/74	13:54	07416/02	00137	060X	060X
E-1532/13540-5	0070/0070	25	MSS	5	COPIA	700554	N/05/49/00	W/062/46/00	06/01/74	13:54	07416/02	00137	060X	060X
E-1532/13540-6	0070/0070	25	MSS	6	COPIA	700555	N/05/49/00	W/062/46/00	06/01/74	13:54	07416/02	00137	060X	060X
E-1532/13540-7	0070/0070	25	MSS	7	COPIA	700556	N/05/49/00	W/062/46/00	06/01/74	13:54	07416/02	00137	060X	060X
E-1532/13540-4	0070/0070	26	MSS	4	ORIGINAL	700489	N/05/49/00	W/062/46/00	06/01/74	13:54	07416/01	00137	060X	060X
E-1532/13540-5	0070/0070	26	MSS	5	ORIGINAL	700490	N/05/49/00	W/062/46/00	06/01/74	13:54	07416/01	00137	060X	060X
E-1532/13540-6	0070/0070	26	MSS	6	ORIGINAL	700491	N/05/49/00	W/062/46/00	06/01/74	13:54	07416/01	00137	060X	060X
E-1532/13540-7	0070/0070	26	MSS	7	ORIGINAL	700492	N/05/49/00	W/062/46/00	06/01/74	13:54	07416/01	00137	060X	060X
E-1532/13543-4	0070/0070	25	MSS	4	COPIA	700557	N/04/23/00	W/063/06/00	06/01/74	13:54	07416/02	00137	060X	060X

INSTITUTO DE PESQUISAS ESPACIAIS

DIVISAO DE BANCOS DE DADOS

13/08/75

BANCO DE IMAGENS TERRESTRES

PAGINA 214

PRODUTO NO:	DIMENSÕES	APRES	DISP	CANAL	TIPO	TOMBO	LATITUDE	LONGITUDE	DATA	HORA	NAFILME	ORBITA	COB. NUUVENS
E-1532/13543-5	0070/0070	25	MSS	5	COPIA	700558	N/04/23/00	W/063/06/00	06/01/74	13:54	07416/02	00137	060X
E-1532/13543-6	0070/0070	25	MSS	6	COPIA	700559	N/04/23/00	W/063/06/00	06/01/74	13:54	07416/02	00137	060X
E-1532/13543-7	0070/0070	25	MSS	7	COPIA	700560	N/04/23/00	W/063/06/00	06/01/74	13:54	07416/02	00137	060X
E-1532/13543-8	0070/0070	26	MSS	4	ORIGINAL	700493	N/04/23/00	W/063/06/00	06/01/74	13:54	07416/01	00137	060X
E-1532/13543-5	0070/0070	26	MSS	5	ORIGINAL	700494	N/04/23/00	W/063/06/00	06/01/74	13:54	07416/01	00137	060X
E-1532/13543-6	0070/0070	26	MSS	6	ORIGINAL	700495	N/04/23/00	W/063/06/00	06/01/74	13:54	07416/01	00137	060X
E-1532/13543-7	0070/0070	26	MSS	7	ORIGINAL	700496	N/04/23/00	W/063/06/00	06/01/74	13:54	07416/01	00137	060X
E-1532/13545-4	0070/0070	25	MSS	4	COPIA	700561	N/02/56/00	W/063/27/00	06/01/74	13:54	07416/02	00137	060X
E-1532/13545-5	0070/0070	25	MSS	5	COPIA	700562	N/02/56/00	W/063/27/00	06/01/74	13:54	07416/02	00137	060X
E-1532/13545-6	0070/0070	25	MSS	6	COPIA	700563	N/02/56/00	W/063/27/00	06/01/74	13:54	07416/02	00137	060X
E-1532/13545-7	0070/0070	26	MSS	7	COPIA	700564	N/02/56/00	W/063/27/00	06/01/74	13:54	07416/02	00137	060X
E-1532/13545-4	0070/0070	26	MSS	4	ORIGINAL	700497	N/02/56/00	W/063/27/00	06/01/74	13:54	07416/01	00137	060X
E-1532/13545-5	0070/0070	26	MSS	5	ORIGINAL	700498	N/02/56/00	W/063/27/00	06/01/74	13:54	07416/01	00137	060X
E-1532/13545-6	0070/0070	26	MSS	6	ORIGINAL	700499	N/02/56/00	W/063/27/00	06/01/74	13:54	07416/01	00137	060X
E-1532/13545-7	0070/0070	26	MSS	7	ORIGINAL	700500	N/02/56/00	W/063/27/00	06/01/74	13:54	07416/01	00137	060X
E-1532/13552-4	0070/0070	25	MSS	4	COPIA	700565	N/01/30/00	W/063/47/00	06/01/74	13:55	07416/02	00137	040X
E-1532/13552-5	0070/0070	25	MSS	5	COPIA	700566	N/01/30/00	W/063/47/00	06/01/74	13:55	07416/02	00137	040X
E-1532/13552-6	0070/0070	25	MSS	6	COPIA	700567	N/01/30/00	W/063/47/00	06/01/74	13:55	07416/02	00137	040X
E-1532/13552-7	0070/0070	25	MSS	7	COPIA	700568	N/01/30/00	W/063/47/00	06/01/74	13:55	07416/02	00137	040X
E-1532/13552-4	0070/0070	26	MSS	4	ORIGINAL	700501	N/01/30/00	W/063/47/00	06/01/74	13:55	07416/01	00137	040X
E-1532/13552-5	0070/0070	26	MSS	5	ORIGINAL	700502	N/01/30/00	W/063/47/00	06/01/74	13:55	07416/01	00137	040X
E-1532/13552-6	0070/0070	26	MSS	6	ORIGINAL	700503	N/01/30/00	W/063/47/00	06/01/74	13:55	07416/01	00137	040X
E-1532/13554-7	0070/0070	26	MSS	7	ORIGINAL	700504	N/01/30/00	W/063/47/00	06/01/74	13:55	07416/01	00137	040X
E-1532/13554-4	0070/0070	25	MSS	4	COPIA	700569	N/00/04/00	W/064/08/00	06/01/74	13:55	07416/02	00137	000X
E-1532/13554-5	0070/0070	25	MSS	5	COPIA	700570	N/00/04/00	W/064/08/00	06/01/74	13:55	07416/02	00137	000X
E-1532/13554-6	0070/0070	25	MSS	6	COPIA	700571	N/00/04/00	W/064/08/00	06/01/74	13:55	07416/02	00137	000X
E-1532/13554-7	0070/0070	26	MSS	7	COPIA	700572	N/00/04/00	W/064/08/00	06/01/74	13:55	07416/02	00137	000X
E-1532/13554-4	0070/0070	26	MSS	4	ORIGINAL	700505	N/00/04/00	W/064/08/00	06/01/74	13:55	07416/01	00137	000X
E-1532/13554-5	0070/0070	26	MSS	5	ORIGINAL	700506	N/00/04/00	W/064/08/00	06/01/74	13:55	07416/01	00137	000X
E-1532/13554-6	0070/0070	26	MSS	6	ORIGINAL	700507	N/00/04/00	W/064/08/00	06/01/74	13:55	07416/01	00137	000X
E-1532/13554-7	0070/0070	26	MSS	7	ORIGINAL	700508	N/00/04/00	W/064/08/00	06/01/74	13:55	07416/01	00137	000X
E-1532/13561-4	0070/0070	25	MSS	4	COPIA	700573	S/01/23/00	W/064/28/00	06/01/74	13:56	07416/02	00137	020X
E-1532/13561-5	0070/0070	25	MSS	5	COPIA	700574	S/01/23/00	W/064/28/00	06/01/74	13:56	07416/02	00137	020X
E-1532/13561-6	0070/0070	25	MSS	6	COPIA	700575	S/01/23/00	W/064/28/00	06/01/74	13:56	07416/02	00137	020X
E-1532/13561-7	0070/0070	25	MSS	7	COPIA	700576	S/01/23/00	W/064/28/00	06/01/74	13:56	07416/02	00137	020X
E-1532/13561-4	0070/0070	26	MSS	4	ORIGINAL	700509	S/01/23/00	W/064/28/00	06/01/74	13:56	07416/01	00137	020X
E-1532/13561-5	0070/0070	26	MSS	5	ORIGINAL	700510	S/01/23/00	W/064/28/00	06/01/74	13:56	07416/01	00137	020X
E-1532/13561-6	0070/0070	26	MSS	6	ORIGINAL	700511	S/01/23/00	W/064/28/00	06/01/74	13:56	07416/01	00137	020X
E-1532/13561-7	0070/0070	26	MSS	7	ORIGINAL	700512	S/01/23/00	W/064/28/00	06/01/74	13:56	07416/01	00137	020X
E-1532/13563-4	0070/0070	25	MSS	4	COPIA	700577	S/02/50/00	W/064/48/00	06/01/74	13:56	07416/02	00137	040X
E-1532/13563-5	0070/0070	25	MSS	5	COPIA	700578	S/02/50/00	W/064/48/00	06/01/74	13:56	07416/02	00137	040X
E-1532/13563-6	0070/0070	25	MSS	6	COPIA	700579	S/02/50/00	W/064/48/00	06/01/74	13:56	07416/02	00137	040X
E-1532/13563-7	0070/0070	25	MSS	7	COPIA	700580	S/02/50/00	W/064/48/00	06/01/74	13:56	07416/02	00137	040X
E-1532/13563-4	0070/0070	26	MSS	4	ORIGINAL	700513	S/02/50/00	W/064/48/00	06/01/74	13:56	07416/01	00137	040X
E-1532/13563-5	0070/0070	26	MSS	5	ORIGINAL	700514	S/02/50/00	W/064/48/00	06/01/74	13:56	07416/01	00137	040X
E-1532/13563-6	0070/0070	26	MSS	6	ORIGINAL	700515	S/02/50/00	W/064/48/00	06/01/74	13:56	07416/01	00137	040X

INSTITUTO DE PESQUISAS ESPACIAIS

DIVISAO DE BANCOS DE DADOS

BANCO DE IMAGENS TERRESTRES

13/08/75

PAGINA 215

PRODUTO NO.	DIMENS0ES	APRES	DISP	CANAL	TIPO	TOMBO	LATITUDE	LONGITUDE	DATA	HORA	N.FILME	ORBITA	COB.	NUYENS
E-1532/13563-7	0070/0070	26	MSS	7	ORIGINAL	700516	S/02/50/00	W/064/48/00	06/01/74	13156	07416/01	00137	040X	
E-1532/13570-4	0070/0070	25	MSS	4	COPIA	700581	S/04/17/00	W/065/08/00	06/01/74	13157	07416/02	00137	050X	
E-1532/13570-5	0070/0070	25	MSS	5	COPIA	700582	S/04/17/00	W/065/08/00	06/01/74	13157	07416/02	00137	050X	
E-1532/13570-6	0070/0070	25	MSS	6	COPIA	700583	S/04/17/00	W/065/08/00	06/01/74	13157	07416/02	00137	050X	
E-1532/13570-7	0070/0070	25	MSS	7	COPIA	700584	S/04/17/00	W/065/08/00	06/01/74	13157	07416/02	00137	050X	
E-1532/13570-4	0070/0070	26	MSS	4	ORIGINAL	700517	S/04/17/00	W/065/08/00	06/01/74	13157	07416/01	00137	050X	
E-1532/13570-5	0070/0070	26	MSS	5	ORIGINAL	700518	S/04/17/00	W/065/08/00	06/01/74	13157	07416/01	00137	050X	
E-1532/13570-6	0070/0070	26	MSS	6	ORIGINAL	700519	S/04/17/00	W/065/08/00	06/01/74	13157	07416/01	00137	050X	
E-1532/13570-7	0070/0070	26	MSS	7	ORIGINAL	700520	S/04/17/00	W/065/08/00	06/01/74	13157	07416/01	00137	050X	
E-1532/13572-4	0070/0070	25	MSS	4	COPIA	700585	S/05/43/00	W/065/28/00	06/01/74	13157	07416/02	00137	090X	
E-1532/13572-5	0070/0070	25	MSS	5	COPIA	700586	S/05/43/00	W/065/28/00	06/01/74	13157	07416/02	00137	090X	
E-1532/13572-6	0070/0070	25	MSS	6	COPIA	700587	S/05/43/00	W/065/28/00	06/01/74	13157	07416/02	00137	090X	
E-1532/13572-7	0070/0070	25	MSS	7	COPIA	700588	S/05/43/00	W/065/28/00	06/01/74	13157	07416/02	00137	090X	
E-1532/13572-4	0070/0070	26	MSS	4	ORIGINAL	700521	S/05/43/00	W/065/28/00	06/01/74	13157	07416/01	00137	090X	
E-1532/13572-5	0070/0070	26	MSS	5	ORIGINAL	700522	S/05/43/00	W/065/28/00	06/01/74	13157	07416/01	00137	090X	
E-1532/13572-6	0070/0070	26	MSS	6	ORIGINAL	700523	S/05/43/00	W/065/28/00	06/01/74	13157	07416/01	00137	090X	
E-1532/13572-7	0070/0070	26	MSS	7	ORIGINAL	700524	S/05/43/00	W/065/28/00	06/01/74	13157	07416/01	00137	090X	
E-1532/13575-4	0070/0070	25	MSS	4	COPIA	700589	S/07/10/00	W/065/49/00	06/01/74	13157	07416/02	00137	090X	
E-1532/13575-5	0070/0070	25	MSS	5	COPIA	700590	S/07/10/00	W/065/49/00	06/01/74	13157	07416/02	00137	090X	
E-1532/13575-6	0070/0070	25	MSS	6	COPIA	700591	S/07/10/00	W/065/49/00	06/01/74	13157	07416/02	00137	090X	
E-1532/13575-7	0070/0070	25	MSS	7	COPIA	700592	S/07/10/00	W/065/49/00	06/01/74	13157	07416/02	00137	090X	
E-1532/13575-4	0070/0070	26	MSS	4	ORIGINAL	700525	S/07/10/00	W/065/49/00	06/01/74	13157	07416/01	00137	090X	
E-1532/13575-5	0070/0070	26	MSS	5	ORIGINAL	700526	S/07/10/00	W/065/49/00	06/01/74	13157	07416/01	00137	090X	
E-1532/13575-6	0070/0070	26	MSS	6	ORIGINAL	700527	S/07/10/00	W/065/49/00	06/01/74	13157	07416/01	00137	090X	
E-1532/13575-7	0070/0070	26	MSS	7	ORIGINAL	700528	S/07/10/00	W/065/49/00	06/01/74	13157	07416/01	00137	090X	
E-1532/13581-4	0070/0070	25	MSS	4	COPIA	700593	S/08/37/00	W/066/09/00	06/01/74	13158	07416/02	00137	090X	
E-1532/13581-5	0070/0070	25	MSS	5	COPIA	700594	S/08/37/00	W/066/09/00	06/01/74	13158	07416/02	00137	090X	
E-1532/13581-6	0070/0070	25	MSS	6	COPIA	700595	S/08/37/00	W/066/09/00	06/01/74	13158	07416/02	00137	090X	
E-1532/13581-7	0070/0070	25	MSS	7	COPIA	700596	S/08/37/00	W/066/09/00	06/01/74	13158	07416/02	00137	090X	
E-1532/13581-4	0070/0070	26	MSS	4	ORIGINAL	700529	S/08/37/00	W/066/09/00	06/01/74	13158	07416/01	00137	090X	
E-1532/13581-5	0070/0070	26	MSS	5	ORIGINAL	700530	S/08/37/00	W/066/09/00	06/01/74	13158	07416/01	00137	090X	
E-1532/13581-6	0070/0070	26	MSS	6	ORIGINAL	700531	S/08/37/00	W/066/09/00	06/01/74	13158	07416/01	00137	090X	
E-1532/13581-7	0070/0070	26	MSS	7	ORIGINAL	700532	S/08/37/00	W/066/09/00	06/01/74	13158	07416/01	00137	090X	
E-1532/13584-4	0070/0070	25	MSS	4	COPIA	700597	S/10/04/00	W/066/29/00	06/01/74	13158	07416/02	00137	100X	
E-1532/13584-5	0070/0070	25	MSS	5	COPIA	700598	S/10/04/00	W/066/29/00	06/01/74	13158	07416/02	00137	100X	
E-1532/13584-6	0070/0070	25	MSS	6	COPIA	700599	S/10/04/00	W/066/29/00	06/01/74	13158	07416/02	00137	100X	
E-1532/13584-7	0070/0070	25	MSS	7	COPIA	700600	S/10/04/00	W/066/29/00	06/01/74	13158	07416/02	00137	100X	
E-1532/13584-4	0070/0070	26	MSS	4	ORIGINAL	700533	S/10/04/00	W/066/29/00	06/01/74	13158	07416/01	00137	100X	
E-1532/13584-5	0070/0070	26	MSS	5	ORIGINAL	700534	S/10/04/00	W/066/29/00	06/01/74	13158	07416/01	00137	100X	
E-1532/13584-6	0070/0070	26	MSS	6	ORIGINAL	700535	S/10/04/00	W/066/29/00	06/01/74	13158	07416/01	00137	100X	
E-1532/13584-7	0070/0070	26	MSS	7	ORIGINAL	700536	S/10/04/00	W/066/29/00	06/01/74	13158	07416/01	00137	100X	
E-1532/13590-4	0070/0070	25	MSS	4	COPIA	700601	S/11/30/00	W/066/50/00	06/01/74	13159	07416/02	00137	090X	
E-1532/13590-5	0070/0070	25	MSS	5	COPIA	700602	S/11/30/00	W/066/50/00	06/01/74	13159	07416/02	00137	090X	
E-1532/13590-6	0070/0070	25	MSS	6	COPIA	700603	S/11/30/00	W/066/50/00	06/01/74	13159	07416/02	00137	090X	
E-1532/13590-7	0070/0070	25	MSS	7	COPIA	700604	S/11/30/00	W/066/50/00	06/01/74	13159	07416/02	00137	090X	
E-1532/13590-4	0070/0070	26	MSS	4	ORIGINAL	700537	S/11/30/00	W/066/50/00	06/01/74	13159	07416/01	00137	090X	

INSTITUTO DE PESQUISAS ESPACIAIS

DIVISAO DE BANCOS DE DADOS

13/08/75

BANCO DE IMAGENS TERRESTRES

PAGINA 216

PRODUTO NO.	DIMENS0ES	APRES	DISP	CANAL	TIPO	TOMBO	LATITUDE	LONGITUDE	DATA	HORA	N.FILME	DR0BITA	COB.	NUVENS
E-1532/13590-5	0070/0070	26	MSS	5	ORIGINAL	700538	S/11/30/00	W/066/50/00	06/01/74	13:59	07416/01	00137	090%	090%
E-1532/13590-6	0070/0070	26	MSS	6	ORIGINAL	700539	S/11/30/00	W/066/50/00	06/01/74	13:59	07416/01	00137	090%	090%
E-1532/13590-7	0070/0070	26	MSS	7	ORIGINAL	700540	S/11/30/00	W/066/50/00	06/01/74	13:59	07416/01	00137	080%	080%
E-1532/13593-4	0070/0070	25	MSS	4	COPIA	700605	S/12/57/00	W/067/10/00	06/01/74	13:59	07416/02	00137	080%	080%
E-1532/13593-5	0070/0070	25	MSS	5	COPIA	700606	S/12/57/00	W/067/10/00	06/01/74	13:59	07416/02	00137	080%	080%
E-1532/13593-6	0070/0070	25	MSS	6	COPIA	700607	S/12/57/00	W/067/10/00	06/01/74	13:59	07416/02	00137	080%	080%
E-1532/13593-7	0070/0070	25	MSS	7	COPIA	700608	S/12/57/00	W/067/10/00	06/01/74	13:59	07416/02	00137	080%	080%
E-1532/13593-4	0070/0070	26	MSS	4	ORIGINAL	700541	S/12/57/00	W/067/10/00	06/01/74	13:59	07416/01	00137	080%	080%
E-1532/13593-5	0070/0070	26	MSS	5	ORIGINAL	700542	S/12/57/00	W/067/10/00	06/01/74	13:59	07416/01	00137	080%	080%
E-1532/13593-6	0070/0070	26	MSS	6	ORIGINAL	700543	S/12/57/00	W/067/10/00	06/01/74	13:59	07416/01	00137	080%	080%
E-1532/13593-7	0070/0070	26	MSS	7	ORIGINAL	700544	S/12/57/00	W/067/10/00	06/01/74	13:59	07416/01	00137	080%	080%
E-1532/13595-4	0070/0070	25	MSS	4	COPIA	700609	S/14/24/00	W/067/31/00	06/01/74	13:59	07416/02	00137	070%	070%
E-1532/13595-5	0070/0070	25	MSS	5	COPIA	700610	S/14/24/00	W/067/31/00	06/01/74	13:59	07416/02	00137	070%	070%
E-1532/13595-6	0070/0070	25	MSS	6	COPIA	700611	S/14/24/00	W/067/31/00	06/01/74	13:59	07416/02	00137	070%	070%
E-1532/13595-7	0070/0070	25	MSS	7	COPIA	700612	S/14/24/00	W/067/31/00	06/01/74	13:59	07416/02	00137	070%	070%
E-1532/13595-4	0070/0070	26	MSS	4	ORIGINAL	700545	S/14/24/00	W/067/31/00	06/01/74	13:59	07416/01	00137	070%	070%
E-1532/13595-5	0070/0070	26	MSS	5	ORIGINAL	700546	S/14/24/00	W/067/31/00	06/01/74	13:59	07416/01	00137	070%	070%
E-1532/13595-6	0070/0070	26	MSS	6	ORIGINAL	700547	S/14/24/00	W/067/31/00	06/01/74	13:59	07416/01	00137	070%	070%
E-1532/13595-7	0070/0070	26	MSS	7	ORIGINAL	700548	S/14/24/00	W/067/31/00	06/01/74	13:59	07416/01	00137	070%	070%
E-1551/12171-4	0070/0070	26	MSS	4	ORIGINAL	700145	N/01/29/00	W/039/22/00	25/01/74	12:17	07680/01	00150	050%	050%
E-1551/12171-4	0070/0070	26	MSS	4	COPIA	700225	N/01/29/00	W/039/22/00	25/01/74	12:17	07680/02	00150	050%	050%
E-1551/12171-5	0070/0070	26	MSS	5	ORIGINAL	700146	N/01/29/00	W/039/22/00	25/01/74	12:17	07680/01	00150	050%	050%
E-1551/12171-5	0070/0070	26	MSS	5	COPIA	700226	N/01/29/00	W/039/22/00	25/01/74	12:17	07680/02	00150	050%	050%
E-1551/12171-6	0070/0070	26	MSS	6	ORIGINAL	700147	N/01/29/00	W/039/22/00	25/01/74	12:17	07680/01	00150	050%	050%
E-1551/12171-6	0070/0070	26	MSS	6	COPIA	700227	N/01/29/00	W/039/22/00	25/01/74	12:17	07680/02	00150	050%	050%
E-1551/12171-7	0070/0070	26	MSS	7	ORIGINAL	700148	N/01/29/00	W/039/22/00	25/01/74	12:17	07680/01	00150	050%	050%
E-1551/12171-7	0070/0070	26	MSS	7	COPIA	700228	N/01/29/00	W/039/22/00	25/01/74	12:17	07680/02	00150	050%	050%
E-1551/12173-4	0070/0070	26	MSS	4	COPIA	700229	N/00/03/00	W/039/42/00	25/01/74	12:17	07680/00	00150	060%	060%
E-1551/12173-4	0070/0070	26	MSS	4	ORIGINAL	700149	N/00/03/00	W/039/42/00	25/01/74	12:17	07680/01	00150	060%	060%
E-1551/12173-5	0070/0070	26	MSS	5	COPIA	700230	N/00/03/00	W/039/42/00	25/01/74	12:17	07680/00	00150	060%	060%
E-1551/12173-5	0070/0070	26	MSS	5	ORIGINAL	700150	N/00/03/00	W/039/42/00	25/01/74	12:17	07680/01	00150	060%	060%
E-1551/12173-6	0070/0070	26	MSS	6	COPIA	700231	N/00/03/00	W/039/42/00	25/01/74	12:17	07680/00	00150	060%	060%
E-1551/12173-6	0070/0070	26	MSS	6	ORIGINAL	700151	N/00/03/00	W/039/42/00	25/01/74	12:17	07680/01	00150	060%	060%
E-1551/12173-7	0070/0070	26	MSS	7	COPIA	700232	N/00/03/00	W/039/42/00	25/01/74	12:17	07680/00	00150	060%	060%
E-1551/12173-7	0070/0070	26	MSS	7	ORIGINAL	700152	N/00/03/00	W/039/42/00	25/01/74	12:17	07680/01	00150	060%	060%
E-1551/12180-4	0070/0070	26	MSS	4	COPIA	700233	S/01/24/00	W/040/02/00	25/01/74	12:18	07680/00	00150	070%	070%
E-1551/12180-4	0070/0070	26	MSS	4	ORIGINAL	700153	S/01/24/00	W/040/02/00	25/01/74	12:18	07680/01	00150	070%	070%
E-1551/12180-5	0070/0070	26	MSS	5	COPIA	700234	S/01/24/00	W/040/02/00	25/01/74	12:18	07680/00	00150	070%	070%
E-1551/12180-5	0070/0070	26	MSS	5	ORIGINAL	700154	S/01/24/00	W/040/02/00	25/01/74	12:18	07680/01	00150	070%	070%
E-1551/12180-6	0070/0070	26	MSS	6	COPIA	700235	S/01/24/00	W/040/02/00	25/01/74	12:18	07680/00	00150	070%	070%
E-1551/12180-6	0070/0070	26	MSS	6	ORIGINAL	700155	S/01/24/00	W/040/02/00	25/01/74	12:18	07680/01	00150	070%	070%
E-1551/12180-7	0070/0070	26	MSS	7	COPIA	700236	S/01/24/00	W/040/02/00	25/01/74	12:18	07680/00	00150	070%	070%
E-1551/12180-7	0070/0070	26	MSS	7	ORIGINAL	700156	S/01/24/00	W/040/02/00	25/01/74	12:18	07680/01	00150	070%	070%
E-1551/12182-4	0070/0070	26	MSS	4	COPIA	700237	S/02/51/00	W/040/21/00	25/01/74	12:18	07680/00	00150	070%	070%
E-1551/12182-4	0070/0070	26	MSS	4	ORIGINAL	700157	S/02/51/00	W/040/21/00	25/01/74	12:18	07680/01	00150	070%	070%
E-1551/12182-5	0070/0070	26	MSS	5	COPIA	700238	S/02/51/00	W/040/21/00	25/01/74	12:18	07680/00	00150	070%	070%
E-1551/12182-5	0070/0070	26	MSS	5	ORIGINAL	700158	S/02/51/00	W/040/21/00	25/01/74	12:18	07680/01	00150	070%	070%

INSTITUTO DE PESQUISAS ESPACIAIS

DIVISAO DE BANCOS DE DADOS

13/06/75

PAGINA 217

BANCO DE IMAGENS TERRESTRES

PRODUTO NO.	DIMENSOES APRES DISP	CANAL	TIPO	TOMBO	LATITUDE	LONGITUDE	DATA	HORA	N.FILME	ORBITA	COB. NUUVENS
E-1551/12182-5	0070/0070	5	ORIGINAL	700158	S/02/51/00	W/040/21/00	25/01/74	12:18	07680/01	00150	070X
E-1551/12182-6	0070/0070	6	COPIA	700239	S/02/51/00	W/040/21/00	25/01/74	12:18	07680/00	00150	070X
E-1551/12182-6	0070/0070	6	ORIGINAL	700159	S/02/51/00	W/040/21/00	25/01/74	12:18	07680/01	00150	070X
E-1551/12182-7	0070/0070	7	COPIA	700240	S/02/51/00	W/040/21/00	25/01/74	12:18	07680/00	00150	070X
E-1551/12182-7	0070/0070	7	ORIGINAL	700160	S/02/51/00	W/040/21/00	25/01/74	12:18	07680/01	00150	070X
E-1551/12185-4	0070/0070	4	ORIGINAL	700161	S/04/17/00	W/040/41/00	25/01/74	12:18	07680/01	00150	060X
E-1551/12185-4	0070/0070	4	COPIA	700241	S/04/17/00	W/040/41/00	25/01/74	12:18	07680/02	00150	060X
E-1551/12185-5	0070/0070	5	ORIGINAL	700162	S/04/17/00	W/040/41/00	25/01/74	12:18	07680/01	00150	060X
E-1551/12185-5	0070/0070	5	COPIA	700242	S/04/17/00	W/040/41/00	25/01/74	12:18	07680/02	00150	060X
E-1551/12185-6	0070/0070	6	ORIGINAL	700163	S/04/17/00	W/040/41/00	25/01/74	12:18	07680/01	00150	060X
E-1551/12185-6	0070/0070	6	COPIA	700243	S/04/17/00	W/040/41/00	25/01/74	12:18	07680/02	00150	060X
E-1551/12185-7	0070/0070	7	ORIGINAL	700164	S/04/17/00	W/040/41/00	25/01/74	12:18	07680/01	00150	060X
E-1551/12185-7	0070/0070	7	COPIA	700244	S/04/17/00	W/040/41/00	25/01/74	12:18	07680/02	00150	060X
E-1551/12191-4	0070/0070	4	ORIGINAL	700165	S/05/45/00	W/041/02/00	25/01/74	12:19	07680/01	00150	050X
E-1551/12191-4	0070/0070	4	COPIA	700245	S/05/45/00	W/041/02/00	25/01/74	12:19	07680/02	00150	050X
E-1551/12191-5	0070/0070	5	ORIGINAL	700166	S/05/45/00	W/041/02/00	25/01/74	12:19	07680/01	00150	050X
E-1551/12191-5	0070/0070	5	COPIA	700246	S/05/45/00	W/041/02/00	25/01/74	12:19	07680/02	00150	050X
E-1551/12191-6	0070/0070	6	ORIGINAL	700167	S/05/45/00	W/041/02/00	25/01/74	12:19	07680/01	00150	050X
E-1551/12191-6	0070/0070	6	COPIA	700247	S/05/45/00	W/041/02/00	25/01/74	12:19	07680/02	00150	050X
E-1551/12191-7	0070/0070	7	ORIGINAL	700168	S/05/45/00	W/041/02/00	25/01/74	12:19	07680/01	00150	050X
E-1551/12191-7	0070/0070	7	COPIA	700248	S/05/45/00	W/041/02/00	25/01/74	12:19	07680/02	00150	050X
E-1551/12194-4	0070/0070	4	ORIGINAL	700169	S/07/11/00	W/041/22/00	25/01/74	12:19	07680/01	00150	030X
E-1551/12194-4	0070/0070	4	COPIA	700249	S/07/11/00	W/041/22/00	25/01/74	12:19	07680/02	00150	030X
E-1551/12194-5	0070/0070	5	ORIGINAL	700170	S/07/11/00	W/041/22/00	25/01/74	12:19	07680/01	00150	030X
E-1551/12194-5	0070/0070	5	COPIA	700250	S/07/11/00	W/041/22/00	25/01/74	12:19	07680/02	00150	030X
E-1551/12194-6	0070/0070	6	ORIGINAL	700171	S/07/11/00	W/041/22/00	25/01/74	12:19	07680/01	00150	030X
E-1551/12194-6	0070/0070	6	COPIA	700251	S/07/11/00	W/041/22/00	25/01/74	12:19	07680/02	00150	030X
E-1551/12194-7	0070/0070	7	ORIGINAL	700172	S/07/11/00	W/041/22/00	25/01/74	12:19	07680/01	00150	030X
E-1551/12194-7	0070/0070	7	COPIA	700252	S/07/11/00	W/041/22/00	25/01/74	12:19	07680/02	00150	030X
E-1551/12200-4	0070/0070	4	ORIGINAL	700173	S/08/38/00	W/041/43/00	25/01/74	12:20	07680/01	00150	030X
E-1551/12200-4	0070/0070	4	COPIA	700253	S/08/38/00	W/041/43/00	25/01/74	12:20	07680/02	00150	030X
E-1551/12200-5	0070/0070	5	ORIGINAL	700174	S/08/38/00	W/041/43/00	25/01/74	12:20	07680/01	00150	030X
E-1551/12200-5	0070/0070	5	COPIA	700254	S/08/38/00	W/041/43/00	25/01/74	12:20	07680/02	00150	030X
E-1551/12200-6	0070/0070	6	ORIGINAL	700175	S/08/38/00	W/041/43/00	25/01/74	12:20	07680/01	00150	030X
E-1551/12200-6	0070/0070	6	COPIA	700255	S/08/38/00	W/041/43/00	25/01/74	12:20	07680/02	00150	030X
E-1551/12200-7	0070/0070	7	ORIGINAL	700176	S/08/38/00	W/041/43/00	25/01/74	12:20	07680/01	00150	030X
E-1551/12200-7	0070/0070	7	COPIA	700256	S/08/38/00	W/041/43/00	25/01/74	12:20	07680/02	00150	030X
E-1551/12203-4	0070/0070	4	ORIGINAL	700177	S/10/04/00	W/042/04/00	25/01/74	12:20	07680/01	00150	040X
E-1551/12203-4	0070/0070	4	COPIA	700257	S/10/04/00	W/042/04/00	25/01/74	12:20	07680/02	00150	040X
E-1551/12203-5	0070/0070	5	ORIGINAL	700178	S/10/04/00	W/042/04/00	25/01/74	12:20	07680/01	00150	040X
E-1551/12203-5	0070/0070	5	COPIA	700258	S/10/04/00	W/042/04/00	25/01/74	12:20	07680/02	00150	040X
E-1551/12203-6	0070/0070	6	ORIGINAL	700179	S/10/04/00	W/042/04/00	25/01/74	12:20	07680/01	00150	040X
E-1551/12203-6	0070/0070	6	COPIA	700259	S/10/04/00	W/042/04/00	25/01/74	12:20	07680/02	00150	040X
E-1551/12203-7	0070/0070	7	ORIGINAL	700180	S/10/04/00	W/042/04/00	25/01/74	12:20	07680/01	00150	040X
E-1551/12203-7	0070/0070	7	COPIA	700260	S/10/04/00	W/042/04/00	25/01/74	12:20	07680/02	00150	040X
E-1551/12205-4	0070/0070	4	ORIGINAL	700181	S/11/31/00	W/042/25/00	25/01/74	12:20	07680/01	00150	040X

INSTITUTO DE PESQUISAS ESPACIAIS

DIVISAO DE BANCOS DE DADOS

13/06/75

BANCO DE IMAGENS TERRESTRES

PAGINA 218

PRODUTO NO.	DIMENS0ES	APRES	DISP	CANAL	TIPO	TOMBO	LATITUDE	LONGITUDE	DATA	HORA	N.FILME	ORBITA	CDB.	NUVENS
E-1551/12205-4	0070/0070	26	MSS	4	COPIA	700261	S/11/31/00	W/042/25/00	25/01/74	12:20	07680/02	00150		040%
E-1551/12205-5	0070/0070	26	MSS	5	ORIGINAL	700182	S/11/31/00	W/042/25/00	25/01/74	12:20	07680/01	00150		040%
E-1551/12205-5	0070/0070	26	MSS	5	COPIA	700262	S/11/31/00	W/042/25/00	25/01/74	12:20	07680/02	00150		040%
E-1551/12205-6	0070/0070	26	MSS	6	ORIGINAL	700183	S/11/31/00	W/042/25/00	25/01/74	12:20	07680/01	00150		040%
E-1551/12205-6	0070/0070	26	MSS	6	COPIA	700263	S/11/31/00	W/042/25/00	25/01/74	12:20	07680/02	00150		040%
E-1551/12205-7	0070/0070	26	MSS	7	ORIGINAL	700184	S/11/31/00	W/042/25/00	25/01/74	12:20	07680/01	00150		040%
E-1551/12205-7	0070/0070	26	MSS	7	COPIA	700264	S/11/31/00	W/042/25/00	25/01/74	12:20	07680/02	00150		040%
E-1551/12212-4	0070/0070	26	MSS	4	ORIGINAL	700185	S/12/58/00	W/042/47/00	25/01/74	12:21	07680/01	00150		060%
E-1551/12212-4	0070/0070	26	MSS	4	COPIA	700265	S/12/58/00	W/042/47/00	25/01/74	12:21	07680/02	00150		060%
E-1551/12212-5	0070/0070	26	MSS	5	ORIGINAL	700186	S/12/58/00	W/042/47/00	25/01/74	12:21	07680/01	00150		060%
E-1551/12212-5	0070/0070	26	MSS	5	COPIA	700266	S/12/58/00	W/042/47/00	25/01/74	12:21	07680/02	00150		060%
E-1551/12212-6	0070/0070	26	MSS	6	ORIGINAL	700187	S/12/58/00	W/042/47/00	25/01/74	12:21	07680/01	00150		060%
E-1551/12212-6	0070/0070	26	MSS	6	COPIA	700267	S/12/58/00	W/042/47/00	25/01/74	12:21	07680/02	00150		060%
E-1551/12212-7	0070/0070	26	MSS	7	ORIGINAL	700188	S/12/58/00	W/042/47/00	25/01/74	12:21	07680/01	00150		060%
E-1551/12212-7	0070/0070	26	MSS	7	COPIA	700268	S/12/58/00	W/042/47/00	25/01/74	12:21	07680/02	00150		060%
E-1551/12214-6	0070/0070	26	MSS	4	ORIGINAL	700189	S/14/25/00	W/043/08/00	25/01/74	12:21	07680/01	00150		070%
E-1551/12214-6	0070/0070	26	MSS	4	COPIA	700269	S/14/25/00	W/043/08/00	25/01/74	12:21	07680/02	00150		070%
E-1551/12214-7	0070/0070	26	MSS	5	ORIGINAL	700190	S/14/25/00	W/043/08/00	25/01/74	12:21	07680/01	00150		070%
E-1551/12214-7	0070/0070	26	MSS	5	COPIA	700270	S/14/25/00	W/043/08/00	25/01/74	12:21	07680/02	00150		070%
E-1551/12221-4	0070/0070	26	MSS	4	ORIGINAL	700191	S/14/25/00	W/043/08/00	25/01/74	12:21	07680/01	00150		070%
E-1551/12221-4	0070/0070	26	MSS	4	COPIA	700271	S/14/25/00	W/043/08/00	25/01/74	12:21	07680/02	00150		070%
E-1551/12221-5	0070/0070	26	MSS	5	ORIGINAL	700192	S/14/25/00	W/043/08/00	25/01/74	12:21	07680/01	00150		070%
E-1551/12221-5	0070/0070	26	MSS	5	COPIA	700272	S/14/25/00	W/043/08/00	25/01/74	12:21	07680/02	00150		070%
E-1551/12221-6	0070/0070	26	MSS	6	ORIGINAL	700193	S/15/52/00	W/043/29/00	25/01/74	12:22	07680/01	00150		060%
E-1551/12221-6	0070/0070	26	MSS	6	COPIA	700273	S/15/52/00	W/043/29/00	25/01/74	12:22	07680/02	00150		060%
E-1551/12223-4	0070/0070	26	MSS	4	ORIGINAL	700194	S/15/52/00	W/043/29/00	25/01/74	12:22	07680/01	00150		050%
E-1551/12223-4	0070/0070	26	MSS	4	COPIA	700274	S/15/52/00	W/043/29/00	25/01/74	12:22	07680/02	00150		050%
E-1551/12223-5	0070/0070	26	MSS	5	ORIGINAL	700195	S/15/52/00	W/043/29/00	25/01/74	12:22	07680/01	00150		050%
E-1551/12223-5	0070/0070	26	MSS	5	COPIA	700275	S/15/52/00	W/043/29/00	25/01/74	12:22	07680/02	00150		050%
E-1551/12223-6	0070/0070	26	MSS	6	ORIGINAL	700196	S/15/52/00	W/043/29/00	25/01/74	12:22	07680/01	00150		050%
E-1551/12223-6	0070/0070	26	MSS	6	COPIA	700276	S/15/52/00	W/043/29/00	25/01/74	12:22	07680/02	00150		050%
E-1551/12223-7	0070/0070	26	MSS	7	ORIGINAL	700197	S/17/19/00	W/043/49/00	25/01/74	12:22	07680/01	00150		050%
E-1551/12223-7	0070/0070	26	MSS	7	COPIA	700277	S/17/19/00	W/043/49/00	25/01/74	12:22	07680/02	00150		050%
E-1551/12223-8	0070/0070	26	MSS	8	ORIGINAL	700198	S/17/19/00	W/043/49/00	25/01/74	12:22	07680/01	00150		050%
E-1551/12223-8	0070/0070	26	MSS	8	COPIA	700278	S/17/19/00	W/043/49/00	25/01/74	12:22	07680/02	00150		050%
E-1551/12223-9	0070/0070	26	MSS	9	ORIGINAL	700199	S/17/19/00	W/043/49/00	25/01/74	12:22	07680/01	00150		050%
E-1551/12223-9	0070/0070	26	MSS	9	COPIA	700279	S/17/19/00	W/043/49/00	25/01/74	12:22	07680/02	00150		050%
E-1551/12223-0	0070/0070	26	MSS	0	ORIGINAL	700200	S/17/19/00	W/043/49/00	25/01/74	12:22	07680/01	00150		050%
E-1551/12223-0	0070/0070	26	MSS	0	COPIA	700280	S/17/19/00	W/043/49/00	25/01/74	12:22	07680/02	00150		050%
E-1551/12230-4	0070/0070	26	MSS	4	ORIGINAL	700201	S/18/45/00	W/044/11/00	25/01/74	12:23	07680/01	00150		050%
E-1551/12230-4	0070/0070	26	MSS	4	COPIA	700281	S/18/45/00	W/044/11/00	25/01/74	12:23	07680/02	00150		050%
E-1551/12230-5	0070/0070	26	MSS	5	ORIGINAL	700202	S/18/45/00	W/044/11/00	25/01/74	12:23	07680/01	00150		050%
E-1551/12230-5	0070/0070	26	MSS	5	COPIA	700282	S/18/45/00	W/044/11/00	25/01/74	12:23	07680/02	00150		050%
E-1551/12230-6	0070/0070	26	MSS	6	ORIGINAL	700203	S/18/45/00	W/044/11/00	25/01/74	12:23	07680/01	00150		050%
E-1551/12230-6	0070/0070	26	MSS	6	COPIA	700283	S/18/45/00	W/044/11/00	25/01/74	12:23	07680/02	00150		050%
E-1551/12230-7	0070/0070	26	MSS	7	ORIGINAL	700204	S/18/45/00	W/044/11/00	25/01/74	12:23	07680/01	00150		050%
E-1551/12230-7	0070/0070	26	MSS	7	COPIA	700284	S/18/45/00	W/044/11/00	25/01/74	12:23	07680/02	00150		050%

INSTITUTO DE PESQUISAS ESPACIAIS

DIVISAO DE BANCOS DE DADOS

BANCO DE IMAGENS TERRESTRES

13/08/75

PAGINA 219

PRODUTO NO.	DIMENSÕES	APRES	DISP	CANAL	TIPO	TOMBO	LATITUDE	LONGITUDE	DATA	HORA	N.FILME	ORBITA	COB.	NUVENS
E-1551/12230-7	0070/0070	26	MSS	7	COPIA	700284	S/18/45/00	W/044/11/00	25/01/74	12:23	07680/02	00150	050%	050%
E-1551/12232-4	0070/0070	26	MSS	4	ORIGINAL	700205	S/20/12/00	W/044/32/00	25/01/74	12:23	07680/01	00150	050%	050%
E-1551/12232-4	0070/0070	26	MSS	4	COPIA	700285	S/20/12/00	W/044/32/00	25/01/74	12:23	07680/02	00150	050%	050%
E-1551/12232-5	0070/0070	26	MSS	5	ORIGINAL	700206	S/20/12/00	W/044/32/00	25/01/74	12:23	07680/01	00150	050%	050%
E-1551/12232-5	0070/0070	26	MSS	5	COPIA	700286	S/20/12/00	W/044/32/00	25/01/74	12:23	07680/02	00150	050%	050%
E-1551/12232-6	0070/0070	26	MSS	6	ORIGINAL	700207	S/20/12/00	W/044/32/00	25/01/74	12:23	07680/01	00150	050%	050%
E-1551/12232-6	0070/0070	26	MSS	6	COPIA	700287	S/20/12/00	W/044/32/00	25/01/74	12:23	07680/02	00150	050%	050%
E-1551/12232-7	0070/0070	26	MSS	7	ORIGINAL	700208	S/20/12/00	W/044/32/00	25/01/74	12:23	07680/01	00150	050%	050%
E-1551/12232-7	0070/0070	26	MSS	7	COPIA	700288	S/20/12/00	W/044/32/00	25/01/74	12:23	07680/02	00150	050%	050%
E-1551/12235-4	0070/0070	26	MSS	4	ORIGINAL	700209	S/21/38/00	W/044/54/00	25/01/74	12:23	07680/01	00150	050%	050%
E-1551/12235-4	0070/0070	26	MSS	4	COPIA	700289	S/21/38/00	W/044/54/00	25/01/74	12:23	07680/02	00150	050%	050%
E-1551/12235-5	0070/0070	26	MSS	5	ORIGINAL	700210	S/21/38/00	W/044/54/00	25/01/74	12:23	07680/01	00150	050%	050%
E-1551/12235-5	0070/0070	26	MSS	5	COPIA	700290	S/21/38/00	W/044/54/00	25/01/74	12:23	07680/02	00150	050%	050%
E-1551/12235-6	0070/0070	26	MSS	6	ORIGINAL	700211	S/21/38/00	W/044/54/00	25/01/74	12:23	07680/01	00150	050%	050%
E-1551/12235-6	0070/0070	26	MSS	6	COPIA	700291	S/21/38/00	W/044/54/00	25/01/74	12:23	07680/02	00150	050%	050%
E-1551/12235-7	0070/0070	26	MSS	7	ORIGINAL	700212	S/21/38/00	W/044/54/00	25/01/74	12:23	07680/01	00150	050%	050%
E-1551/12235-7	0070/0070	26	MSS	7	COPIA	700292	S/21/38/00	W/044/54/00	25/01/74	12:23	07680/02	00150	050%	050%
E-1551/12241-4	0070/0070	26	MSS	4	ORIGINAL	700213	S/23/03/00	W/045/17/00	25/01/74	12:24	07680/01	00150	030%	030%
E-1551/12241-4	0070/0070	26	MSS	4	COPIA	700293	S/23/03/00	W/045/17/00	25/01/74	12:24	07680/02	00150	030%	030%
E-1551/12241-5	0070/0070	26	MSS	5	ORIGINAL	700214	S/23/03/00	W/045/17/00	25/01/74	12:24	07680/01	00150	030%	030%
E-1551/12241-5	0070/0070	26	MSS	5	COPIA	700294	S/23/03/00	W/045/17/00	25/01/74	12:24	07680/02	00150	030%	030%
E-1551/12241-6	0070/0070	26	MSS	6	ORIGINAL	700215	S/23/03/00	W/045/17/00	25/01/74	12:24	07680/01	00150	030%	030%
E-1551/12241-6	0070/0070	26	MSS	6	COPIA	700295	S/23/03/00	W/045/17/00	25/01/74	12:24	07680/02	00150	030%	030%
E-1551/12241-7	0070/0070	26	MSS	7	ORIGINAL	700216	S/23/03/00	W/045/17/00	25/01/74	12:24	07680/01	00150	030%	030%
E-1551/12241-7	0070/0070	26	MSS	7	COPIA	700296	S/23/03/00	W/045/17/00	25/01/74	12:24	07680/02	00150	030%	030%
E-1551/12244-4	0070/0070	26	MSS	4	ORIGINAL	700217	S/24/30/00	W/045/39/00	25/01/74	12:24	07680/01	00150	030%	030%
E-1551/12244-4	0070/0070	26	MSS	4	COPIA	700297	S/24/30/00	W/045/39/00	25/01/74	12:24	07680/02	00150	030%	030%
E-1551/12244-5	0070/0070	26	MSS	5	ORIGINAL	700218	S/24/30/00	W/045/39/00	25/01/74	12:24	07680/01	00150	030%	030%
E-1551/12244-5	0070/0070	26	MSS	5	COPIA	700298	S/24/30/00	W/045/39/00	25/01/74	12:24	07680/02	00150	030%	030%
E-1551/12244-6	0070/0070	26	MSS	6	ORIGINAL	700219	S/24/30/00	W/045/39/00	25/01/74	12:24	07680/01	00150	030%	030%
E-1551/12244-6	0070/0070	26	MSS	6	COPIA	700299	S/24/30/00	W/045/39/00	25/01/74	12:24	07680/02	00150	030%	030%
E-1551/12244-7	0070/0070	26	MSS	7	ORIGINAL	700220	S/24/30/00	W/045/39/00	25/01/74	12:24	07680/01	00150	030%	030%
E-1551/12244-7	0070/0070	26	MSS	7	COPIA	700300	S/24/30/00	W/045/39/00	25/01/74	12:24	07680/02	00150	030%	030%
E-1551/12250-4	0070/0070	26	MSS	4	ORIGINAL	700221	S/25/56/00	W/046/02/00	25/01/74	12:25	07680/01	00150	030%	030%
E-1551/12250-4	0070/0070	26	MSS	4	COPIA	700301	S/25/56/00	W/046/02/00	25/01/74	12:25	07680/02	00150	030%	030%
E-1551/12250-5	0070/0070	26	MSS	5	ORIGINAL	700222	S/25/56/00	W/046/02/00	25/01/74	12:25	07680/01	00150	030%	030%
E-1551/12250-5	0070/0070	26	MSS	5	COPIA	700302	S/25/56/00	W/046/02/00	25/01/74	12:25	07680/02	00150	030%	030%
E-1551/12250-6	0070/0070	26	MSS	6	ORIGINAL	700223	S/25/56/00	W/046/02/00	25/01/74	12:25	07680/01	00150	030%	030%
E-1551/12250-6	0070/0070	26	MSS	6	COPIA	700303	S/25/56/00	W/046/02/00	25/01/74	12:25	07680/02	00150	030%	030%
E-1551/12250-7	0070/0070	26	MSS	7	ORIGINAL	700224	S/25/56/00	W/046/02/00	25/01/74	12:25	07680/01	00150	030%	030%
E-1551/12250-7	0070/0070	26	MSS	7	COPIA	700304	S/25/56/00	W/046/02/00	25/01/74	12:25	07680/02	00150	030%	030%
E-1551/13582-4	0070/0070	26	MSS	4	ORIGINAL	700001	N/08/43/00	W/063/30/00	25/01/74	13:58	07681/01	00151	060%	060%
E-1551/13582-4	0070/0070	26	MSS	4	COPIA	700073	N/08/43/00	W/063/30/00	25/01/74	13:58	07681/02	00151	060%	060%
E-1551/13582-5	0070/0070	26	MSS	5	ORIGINAL	700002	N/08/43/00	W/063/30/00	25/01/74	13:58	07681/01	00151	060%	060%
E-1551/13582-5	0070/0070	26	MSS	5	COPIA	700074	N/08/43/00	W/063/30/00	25/01/74	13:58	07681/02	00151	060%	060%
E-1551/13582-6	0070/0070	26	MSS	6	ORIGINAL	700003	N/08/43/00	W/063/30/00	25/01/74	13:58	07681/01	00151	060%	060%
E-1551/13582-6	0070/0070	26	MSS	6	COPIA	700075	N/08/43/00	W/063/30/00	25/01/74	13:58	07681/02	00151	060%	060%

DE PESQUISAS ESPACIAIS

DIVISAO DE BANCOS DE DADOS

BANCO DE IMAGENS TERRESTRES

13/08/75

PAGINA 220

PRODUTO NO.	DIMENS0ES APRES DISP	CANAL	TIPO	TOMBO	LATITUDE	LONGITUDE	DATA	HORA	NºFILME	ORBITA	COB. NUUVENS
E-1551/13582-6	0070/0070 26	6	COPIA	700075	N/08/43/00	W/063/30/00	25/01/74	13158	07681/02	00151	060X
E-1551/13582-7	0070/0070 26	7	ORIGINAL	700004	N/08/43/00	W/063/30/00	25/01/74	13158	07681/01	00151	060X
E-1551/13582-7	0070/0070 26	7	COPIA	700076	N/08/43/00	W/063/30/00	25/01/74	13158	07681/02	00151	060X
E-1551/13584-4	0070/0070 26	4	ORIGINAL	700005	N/07/16/00	W/063/50/00	25/01/74	13158	07681/01	00151	060X
E-1551/13584-4	0070/0070 26	4	COPIA	700077	N/07/16/00	W/063/35/00	25/01/74	13158	07681/02	00151	060X
E-1551/13584-5	0070/0070 26	5	ORIGINAL	700006	N/07/16/00	W/063/50/00	25/01/74	13158	07681/01	00151	060X
E-1551/13584-5	0070/0070 26	5	COPIA	700078	N/07/16/00	W/063/35/00	25/01/74	13158	07681/02	00151	060X
E-1551/13584-6	0070/0070 26	6	ORIGINAL	700007	N/07/16/00	W/063/50/00	25/01/74	13158	07681/01	00151	060X
E-1551/13584-6	0070/0070 26	6	COPIA	700079	N/07/16/00	W/063/35/00	25/01/74	13158	07681/02	00151	060X
E-1551/13584-7	0070/0070 26	7	ORIGINAL	700008	N/07/16/00	W/063/50/00	25/01/74	13158	07681/01	00151	060X
E-1551/13584-7	0070/0070 26	7	COPIA	700080	N/07/16/00	W/063/35/00	25/01/74	13158	07681/02	00151	060X
E-1551/13591-4	0070/0070 26	4	ORIGINAL	700009	N/05/49/00	W/064/10/00	25/01/74	13159	07681/01	00151	070X
E-1551/13591-4	0070/0070 26	4	COPIA	700081	N/05/49/00	W/064/10/00	25/01/74	13159	07681/02	00151	070X
E-1551/13591-5	0070/0070 26	5	ORIGINAL	700010	N/05/49/00	W/064/10/00	25/01/74	13159	07681/01	00151	070X
E-1551/13591-5	0070/0070 26	5	COPIA	700082	N/05/49/00	W/064/10/00	25/01/74	13159	07681/02	00151	070X
E-1551/13591-6	0070/0070 26	6	ORIGINAL	700011	N/05/49/00	W/064/10/00	25/01/74	13159	07681/01	00151	070X
E-1551/13591-6	0070/0070 26	6	COPIA	700083	N/05/49/00	W/064/10/00	25/01/74	13159	07681/02	00151	070X
E-1551/13591-7	0070/0070 26	7	ORIGINAL	700012	N/05/49/00	W/064/10/00	25/01/74	13159	07681/01	00151	070X
E-1551/13591-7	0070/0070 26	7	COPIA	700084	N/05/49/00	W/064/10/00	25/01/74	13159	07681/02	00151	070X
E-1551/13593-4	0070/0070 26	4	ORIGINAL	700013	N/04/22/00	W/064/30/00	25/01/74	13159	07681/01	00151	080X
E-1551/13593-4	0070/0070 26	4	COPIA	700085	N/04/22/00	W/064/30/00	25/01/74	13159	07681/02	00151	080X
E-1551/13593-5	0070/0070 26	5	ORIGINAL	700014	N/04/22/00	W/064/30/00	25/01/74	13159	07681/01	00151	080X
E-1551/13593-5	0070/0070 26	5	COPIA	700086	N/04/22/00	W/064/30/00	25/01/74	13159	07681/02	00151	080X
E-1551/13593-6	0070/0070 26	6	ORIGINAL	700015	N/04/22/00	W/064/30/00	25/01/74	13159	07681/01	00151	080X
E-1551/13593-6	0070/0070 26	6	COPIA	700087	N/04/22/00	W/064/30/00	25/01/74	13159	07681/02	00151	080X
E-1551/13593-7	0070/0070 26	7	ORIGINAL	700016	N/04/22/00	W/064/30/00	25/01/74	13159	07681/01	00151	080X
E-1551/13593-7	0070/0070 26	7	COPIA	700088	N/04/22/00	W/064/30/00	25/01/74	13159	07681/02	00151	080X
E-1551/14000-4	0070/0070 26	4	ORIGINAL	700017	N/02/55/00	W/064/50/00	25/01/74	14100	07681/01	00151	070X
E-1551/14000-4	0070/0070 26	4	COPIA	700089	N/02/55/00	W/064/50/00	25/01/74	14100	07681/02	00151	070X
E-1551/14000-5	0070/0070 26	5	ORIGINAL	700018	N/02/55/00	W/064/50/00	25/01/74	14100	07681/01	00151	070X
E-1551/14000-5	0070/0070 26	5	COPIA	700090	N/02/55/00	W/064/50/00	25/01/74	14100	07681/02	00151	070X
E-1551/14000-6	0070/0070 26	6	ORIGINAL	700019	N/02/55/00	W/064/50/00	25/01/74	14100	07681/01	00151	070X
E-1551/14000-6	0070/0070 26	6	COPIA	700091	N/02/55/00	W/064/50/00	25/01/74	14100	07681/02	00151	070X
E-1551/14000-7	0070/0070 26	7	ORIGINAL	700020	N/02/55/00	W/064/50/00	25/01/74	14100	07681/01	00151	070X
E-1551/14000-7	0070/0070 26	7	COPIA	700092	N/02/55/00	W/064/50/00	25/01/74	14100	07681/02	00151	070X
E-1551/14002-4	0070/0070 26	4	ORIGINAL	700021	N/01/28/00	W/065/10/00	25/01/74	14100	07681/01	00151	090X
E-1551/14002-4	0070/0070 26	4	COPIA	700093	N/01/28/00	W/065/10/00	25/01/74	14100	07681/02	00151	090X
E-1551/14002-5	0070/0070 26	5	ORIGINAL	700022	N/01/28/00	W/065/10/00	25/01/74	14100	07681/01	00151	090X
E-1551/14002-5	0070/0070 26	5	COPIA	700094	N/01/28/00	W/065/10/00	25/01/74	14100	07681/02	00151	090X
E-1551/14002-6	0070/0070 26	6	ORIGINAL	700023	N/01/28/00	W/065/10/00	25/01/74	14100	07681/01	00151	090X
E-1551/14002-6	0070/0070 26	6	COPIA	700095	N/01/28/00	W/065/10/00	25/01/74	14100	07681/02	00151	090X
E-1551/14002-7	0070/0070 26	7	ORIGINAL	700024	N/01/28/00	W/065/10/00	25/01/74	14100	07681/01	00151	090X
E-1551/14002-7	0070/0070 26	7	COPIA	700096	N/01/28/00	W/065/10/00	25/01/74	14100	07681/02	00151	090X
E-1551/14005-4	0070/0070 26	4	ORIGINAL	700025	N/00/02/00	W/065/31/00	25/01/74	14100	07681/01	00151	070X
E-1551/14005-4	0070/0070 26	4	COPIA	700097	N/00/02/00	W/065/31/00	25/01/74	14100	07681/02	00151	070X
E-1551/14005-5	0070/0070 26	5	ORIGINAL	700026	N/00/02/00	W/065/31/00	25/01/74	14100	07681/01	00151	070X

INSTITUTO DE PESQUISAS ESPACIAIS

DIVISAO DE BANCOS DE DADOS

BANCO DE IMAGENS TERRESTRES

13/08/75

PAGINA 221

PRODUTO NO.	DIMENSOES	APRES	DISP	CANAL	TIPO	TOMBO	LATITUDE	LONGITUDE	DATA	HORA	N.FILME	ORBITA	COB.	NUVENS
E-1551/14005-5	0070/0070	26	MSS	5	COPIA	700098	N/00/02/00	W/065/31/00	25/01/74	14:00	07681/02	00151	0/0x	0/0x
E-1551/14005-6	0070/0070	26	MSS	6	ORIGINAL	700027	N/00/02/00	W/065/31/00	25/01/74	14:00	07681/01	00151	0/0x	0/0x
E-1551/14005-7	0070/0070	26	MSS	6	COPIA	700099	N/00/02/00	W/065/31/00	25/01/74	14:00	07681/02	00151	0/0x	0/0x
E-1551/14005-7	0070/0070	26	MSS	7	ORIGINAL	700028	N/00/02/00	W/065/31/00	25/01/74	14:00	07681/01	00151	0/0x	0/0x
E-1551/14005-7	0070/0070	26	MSS	7	COPIA	700100	N/00/02/00	W/065/31/00	25/01/74	14:00	07681/02	00151	0/0x	0/0x
E-1551/14011-4	0070/0070	26	MSS	4	ORIGINAL	700029	S/01/25/00	W/065/51/00	25/01/74	14:01	07681/01	00151	0/0x	0/0x
E-1551/14011-4	0070/0070	26	MSS	4	COPIA	700101	S/01/25/00	W/065/51/00	25/01/74	14:01	07681/02	00151	0/0x	0/0x
E-1551/14011-5	0070/0070	26	MSS	5	ORIGINAL	700030	S/01/25/00	W/065/51/00	25/01/74	14:01	07681/01	00151	0/0x	0/0x
E-1551/14011-5	0070/0070	26	MSS	5	COPIA	700102	S/01/25/00	W/065/51/00	25/01/74	14:01	07681/02	00151	0/0x	0/0x
E-1551/14011-6	0070/0070	26	MSS	6	ORIGINAL	700031	S/01/25/00	W/065/51/00	25/01/74	14:01	07681/01	00151	0/0x	0/0x
E-1551/14011-6	0070/0070	26	MSS	6	COPIA	700103	S/01/25/00	W/065/51/00	25/01/74	14:01	07681/02	00151	0/0x	0/0x
E-1551/14011-7	0070/0070	26	MSS	7	ORIGINAL	700032	S/01/25/00	W/065/51/00	25/01/74	14:01	07681/01	00151	0/0x	0/0x
E-1551/14011-7	0070/0070	26	MSS	7	COPIA	700104	S/01/25/00	W/065/51/00	25/01/74	14:01	07681/02	00151	0/0x	0/0x
E-1551/14014-4	0070/0070	26	MSS	4	ORIGINAL	700033	S/02/52/00	W/066/11/00	25/01/74	14:01	07681/01	00151	0/0x	0/0x
E-1551/14014-4	0070/0070	26	MSS	4	COPIA	700105	S/02/52/00	W/066/11/00	25/01/74	14:01	07681/02	00151	0/0x	0/0x
E-1551/14014-5	0070/0070	26	MSS	5	ORIGINAL	700034	S/02/52/00	W/066/11/00	25/01/74	14:01	07681/01	00151	0/0x	0/0x
E-1551/14014-5	0070/0070	26	MSS	5	COPIA	700106	S/02/52/00	W/066/11/00	25/01/74	14:01	07681/02	00151	0/0x	0/0x
E-1551/14014-6	0070/0070	26	MSS	6	ORIGINAL	700035	S/02/52/00	W/066/11/00	25/01/74	14:01	07681/01	00151	0/0x	0/0x
E-1551/14014-6	0070/0070	26	MSS	6	COPIA	700107	S/02/52/00	W/066/11/00	25/01/74	14:01	07681/02	00151	0/0x	0/0x
E-1551/14014-7	0070/0070	26	MSS	7	ORIGINAL	700036	S/02/52/00	W/066/11/00	25/01/74	14:01	07681/01	00151	0/0x	0/0x
E-1551/14014-7	0070/0070	26	MSS	7	COPIA	700108	S/02/52/00	W/066/11/00	25/01/74	14:01	07681/02	00151	0/0x	0/0x
E-1551/14020-4	0070/0070	26	MSS	4	ORIGINAL	700037	S/04/17/00	W/066/31/00	25/01/74	14:02	07681/01	00151	0/0x	0/0x
E-1551/14020-4	0070/0070	26	MSS	4	COPIA	700109	S/04/17/00	W/066/31/00	25/01/74	14:02	07681/02	00151	0/0x	0/0x
E-1551/14020-5	0070/0070	26	MSS	5	ORIGINAL	700038	S/04/17/00	W/066/31/00	25/01/74	14:02	07681/01	00151	0/0x	0/0x
E-1551/14020-5	0070/0070	26	MSS	5	COPIA	700110	S/04/17/00	W/066/31/00	25/01/74	14:02	07681/02	00151	0/0x	0/0x
E-1551/14020-6	0070/0070	26	MSS	6	ORIGINAL	700039	S/04/17/00	W/066/31/00	25/01/74	14:02	07681/01	00151	0/0x	0/0x
E-1551/14020-6	0070/0070	26	MSS	6	COPIA	700111	S/04/17/00	W/066/31/00	25/01/74	14:02	07681/02	00151	0/0x	0/0x
E-1551/14020-7	0070/0070	26	MSS	7	ORIGINAL	700040	S/04/17/00	W/066/31/00	25/01/74	14:02	07681/01	00151	0/0x	0/0x
E-1551/14020-7	0070/0070	26	MSS	7	COPIA	700112	S/04/17/00	W/066/31/00	25/01/74	14:02	07681/02	00151	0/0x	0/0x
E-1551/14023-4	0070/0070	26	MSS	4	ORIGINAL	700041	S/05/42/00	W/066/52/00	25/01/74	14:02	07681/01	00151	0/0x	0/0x
E-1551/14023-4	0070/0070	26	MSS	4	COPIA	700113	S/05/42/00	W/066/52/00	25/01/74	14:02	07681/02	00151	0/0x	0/0x
E-1551/14023-5	0070/0070	26	MSS	5	ORIGINAL	700042	S/05/42/00	W/066/52/00	25/01/74	14:02	07681/01	00151	0/0x	0/0x
E-1551/14023-5	0070/0070	26	MSS	5	COPIA	700114	S/05/42/00	W/066/52/00	25/01/74	14:02	07681/02	00151	0/0x	0/0x
E-1551/14023-6	0070/0070	26	MSS	6	ORIGINAL	700043	S/05/42/00	W/066/52/00	25/01/74	14:02	07681/01	00151	0/0x	0/0x
E-1551/14023-6	0070/0070	26	MSS	6	COPIA	700115	S/05/42/00	W/066/52/00	25/01/74	14:02	07681/02	00151	0/0x	0/0x
E-1551/14023-7	0070/0070	26	MSS	7	ORIGINAL	700044	S/05/42/00	W/066/52/00	25/01/74	14:02	07681/01	00151	0/0x	0/0x
E-1551/14023-7	0070/0070	26	MSS	7	COPIA	700116	S/05/42/00	W/066/52/00	25/01/74	14:02	07681/02	00151	0/0x	0/0x
E-1551/14025-4	0070/0070	26	MSS	4	ORIGINAL	700045	S/07/09/00	W/067/13/00	25/01/74	14:02	07681/01	00151	0/0x	0/0x
E-1551/14025-4	0070/0070	26	MSS	4	COPIA	700117	S/07/09/00	W/067/13/00	25/01/74	14:02	07681/02	00151	0/0x	0/0x
E-1551/14025-5	0070/0070	26	MSS	5	ORIGINAL	700046	S/07/09/00	W/067/13/00	25/01/74	14:02	07681/01	00151	0/0x	0/0x
E-1551/14025-5	0070/0070	26	MSS	5	COPIA	700118	S/07/09/00	W/067/13/00	25/01/74	14:02	07681/02	00151	0/0x	0/0x
E-1551/14025-6	0070/0070	26	MSS	6	ORIGINAL	700047	S/07/09/00	W/067/13/00	25/01/74	14:02	07681/01	00151	0/0x	0/0x
E-1551/14025-6	0070/0070	26	MSS	6	COPIA	700119	S/07/09/00	W/067/13/00	25/01/74	14:02	07681/02	00151	0/0x	0/0x
E-1551/14025-7	0070/0070	26	MSS	7	ORIGINAL	700048	S/07/09/00	W/067/13/00	25/01/74	14:02	07681/01	00151	0/0x	0/0x
E-1551/14025-7	0070/0070	26	MSS	7	COPIA	700120	S/07/09/00	W/067/13/00	25/01/74	14:02	07681/02	00151	0/0x	0/0x
E-1551/14032-4	0070/0070	26	MSS	4	ORIGINAL	700049	S/08/37/00	W/067/34/00	25/01/74	14:03	07681/01	00151	0/0x	0/0x

INSTITUTO DE PESQUISAS ESPACIAIS

DIVISAO DE BANCOS DE DADOS

13/08/75

BANCO DE IMAGENS TERRESTRES

PAGINA 222

PRODUTO NO.	DIMENS0ES	APRES	DISP	CANAL	TIPO	TOMBO	LATITUDE	LONGITUDE	DATA	HORA	N.FILME	ORBITA	COB. NUUVENS
E-1551/14032-4	0070/0070	26	MSS	4	COPIA	700121	S/08/37/00	W/067/34/00	25/01/74	14:03	07681/02	00151	080%
E-1551/14032-5	0070/0070	26	MSS	5	ORIGINAL	700050	S/08/37/00	W/067/34/00	25/01/74	14:03	07681/01	00151	060%
E-1551/14032-5	0070/0070	26	MSS	5	COPIA	700122	S/08/37/00	W/067/34/00	25/01/74	14:03	07681/02	00151	080%
E-1551/14032-6	0070/0070	26	MSS	6	ORIGINAL	700051	S/08/37/00	W/067/34/00	25/01/74	14:03	07681/01	00151	080%
E-1551/14032-6	0070/0070	26	MSS	6	COPIA	700123	S/08/37/00	W/067/34/00	25/01/74	14:03	07681/02	00151	080%
E-1551/14032-7	0070/0070	26	MSS	7	ORIGINAL	700052	S/08/37/00	W/067/34/00	25/01/74	14:03	07681/01	00151	080%
E-1551/14032-7	0070/0070	26	MSS	7	COPIA	700124	S/08/37/00	W/067/34/00	25/01/74	14:03	07681/02	00151	080%
E-1551/14034-4	0070/0070	26	MSS	4	ORIGINAL	700053	S/10/06/00	W/067/54/00	25/01/74	14:03	07681/01	00151	080%
E-1551/14034-4	0070/0070	26	MSS	4	COPIA	700125	S/10/06/00	W/067/54/00	25/01/74	14:03	07681/02	00151	080%
E-1551/14034-5	0070/0070	26	MSS	5	ORIGINAL	700054	S/10/06/00	W/067/54/00	25/01/74	14:03	07681/01	00151	080%
E-1551/14034-5	0070/0070	26	MSS	5	COPIA	700126	S/10/06/00	W/067/54/00	25/01/74	14:03	07681/02	00151	080%
E-1551/14034-6	0070/0070	26	MSS	6	ORIGINAL	700055	S/10/06/00	W/067/54/00	25/01/74	14:03	07681/01	00151	080%
E-1551/14034-6	0070/0070	26	MSS	6	COPIA	700127	S/10/06/00	W/067/54/00	25/01/74	14:03	07681/02	00151	080%
E-1551/14034-7	0070/0070	26	MSS	7	ORIGINAL	700056	S/10/06/00	W/067/54/00	25/01/74	14:03	07681/01	00151	080%
E-1551/14034-7	0070/0070	26	MSS	7	COPIA	700128	S/10/06/00	W/067/54/00	25/01/74	14:03	07681/02	00151	080%
E-1551/14041-4	0070/0070	26	MSS	4	ORIGINAL	700057	S/11/33/00	W/068/14/00	25/01/74	14:04	07681/01	00151	080%
E-1551/14041-4	0070/0070	26	MSS	4	COPIA	700129	S/11/33/00	W/068/14/00	25/01/74	14:04	07681/02	00151	080%
E-1551/14041-5	0070/0070	26	MSS	5	ORIGINAL	700058	S/11/33/00	W/068/14/00	25/01/74	14:04	07681/01	00151	080%
E-1551/14041-5	0070/0070	26	MSS	5	COPIA	700130	S/11/33/00	W/068/14/00	25/01/74	14:04	07681/02	00151	080%
E-1551/14041-6	0070/0070	26	MSS	6	ORIGINAL	700059	S/11/33/00	W/068/14/00	25/01/74	14:04	07681/01	00151	080%
E-1551/14041-6	0070/0070	26	MSS	6	COPIA	700131	S/11/33/00	W/068/14/00	25/01/74	14:04	07681/02	00151	080%
E-1551/14041-7	0070/0070	26	MSS	7	ORIGINAL	700060	S/11/33/00	W/068/14/00	25/01/74	14:04	07681/01	00151	080%
E-1551/14041-7	0070/0070	26	MSS	7	COPIA	700132	S/11/33/00	W/068/14/00	25/01/74	14:04	07681/02	00151	080%
E-1551/14043-4	0070/0070	26	MSS	4	ORIGINAL	700061	S/12/58/00	W/068/34/00	25/01/74	14:04	07681/01	00151	080%
E-1551/14043-4	0070/0070	26	MSS	4	COPIA	700133	S/12/58/00	W/068/34/00	25/01/74	14:04	07681/02	00151	080%
E-1551/14043-5	0070/0070	26	MSS	5	ORIGINAL	700062	S/12/58/00	W/068/34/00	25/01/74	14:04	07681/01	00151	080%
E-1551/14043-5	0070/0070	26	MSS	5	COPIA	700134	S/12/58/00	W/068/34/00	25/01/74	14:04	07681/02	00151	080%
E-1551/14043-6	0070/0070	26	MSS	6	ORIGINAL	700063	S/12/58/00	W/068/34/00	25/01/74	14:04	07681/01	00151	080%
E-1551/14043-6	0070/0070	26	MSS	6	COPIA	700135	S/12/58/00	W/068/34/00	25/01/74	14:04	07681/02	00151	080%
E-1551/14043-7	0070/0070	26	MSS	7	ORIGINAL	700064	S/12/58/00	W/068/34/00	25/01/74	14:04	07681/01	00151	080%
E-1551/14043-7	0070/0070	26	MSS	7	COPIA	700136	S/12/58/00	W/068/34/00	25/01/74	14:04	07681/02	00151	080%
E-1551/14050-4	0070/0070	26	MSS	4	ORIGINAL	700065	S/14/25/00	W/068/55/00	25/01/74	14:05	07681/01	00151	070%
E-1551/14050-4	0070/0070	26	MSS	4	COPIA	700137	S/14/25/00	W/068/55/00	25/01/74	14:05	07681/02	00151	070%
E-1551/14050-5	0070/0070	26	MSS	5	ORIGINAL	700066	S/14/25/00	W/068/55/00	25/01/74	14:05	07681/01	00151	070%
E-1551/14050-5	0070/0070	26	MSS	5	COPIA	700138	S/14/25/00	W/068/55/00	25/01/74	14:05	07681/02	00151	070%
E-1551/14050-6	0070/0070	26	MSS	6	ORIGINAL	700067	S/14/25/00	W/068/55/00	25/01/74	14:05	07681/01	00151	070%
E-1551/14050-6	0070/0070	26	MSS	6	COPIA	700139	S/14/25/00	W/068/55/00	25/01/74	14:05	07681/02	00151	070%
E-1551/14050-7	0070/0070	26	MSS	7	ORIGINAL	700068	S/14/25/00	W/068/55/00	25/01/74	14:05	07681/01	00151	070%
E-1551/14050-7	0070/0070	26	MSS	7	COPIA	700140	S/14/25/00	W/068/55/00	25/01/74	14:05	07681/02	00151	070%
E-1551/14052-4	0070/0070	26	MSS	4	ORIGINAL	700069	S/15/52/00	W/069/16/00	25/01/74	14:05	07681/01	00151	060%
E-1551/14052-4	0070/0070	26	MSS	4	COPIA	700141	S/15/52/00	W/069/16/00	25/01/74	14:05	07681/02	00151	060%
E-1551/14052-5	0070/0070	26	MSS	5	ORIGINAL	700070	S/15/52/00	W/069/16/00	25/01/74	14:05	07681/01	00151	060%
E-1551/14052-5	0070/0070	26	MSS	5	COPIA	700142	S/15/52/00	W/069/16/00	25/01/74	14:05	07681/02	00151	060%
E-1551/14052-6	0070/0070	26	MSS	6	ORIGINAL	700071	S/15/52/00	W/069/16/00	25/01/74	14:05	07681/01	00151	060%
E-1551/14052-6	0070/0070	26	MSS	6	COPIA	700143	S/15/52/00	W/069/16/00	25/01/74	14:05	07681/02	00151	060%
E-1551/14052-7	0070/0070	26	MSS	7	ORIGINAL	700072	S/15/52/00	W/069/16/00	25/01/74	14:05	07681/01	00151	060%
E-1551/14052-7	0070/0070	26	MSS	7	COPIA	700144	S/15/52/00	W/069/16/00	25/01/74	14:05	07681/02	00151	060%

INSTITUTO DE PESQUISAS ESPACIAIS

DIVISAO DE BANCOS DE DADOS

BANCO DE IMAGENS TERRESTRES

13/08/75

PAGINA 223

PRODUTO NO.	DIMENSÕES APRES	DISP	CANAL	TIPO	TOMBO	LATITUDE	LONGITUDE	DATA	MORA	N.º FILME	ORBITA	COB. NUUVENS
E-1551/14052-7	0070/0070	26	7	COPIA	700144	S/15/52/00	W/069/16/00	25/01/74	14105	07681/02	00151	060X
E-1552/14054-4	0070/0070	25	5	COPIA	707083	N/02/58/00	W/066/17/00	26/01/74	14105	07695/02	00165	080X
E-1552/14054-5	0070/0070	25	4	COPIA	707084	N/02/58/00	W/066/17/00	26/01/74	14105	07695/02	00165	080X
E-1552/14054-6	0070/0070	25	6	COPIA	707085	N/02/58/00	W/066/17/00	26/01/74	14105	07695/02	00165	080X
E-1552/14054-7	0070/0070	25	7	COPIA	707086	N/02/58/00	W/066/17/00	26/01/74	14105	07695/02	00165	080X
E-1552/14054-8	0070/0070	26	4	ORIGINAL	707035	N/02/59/00	W/066/17/00	26/01/74	14105	07695/01	00165	080X
E-1552/14054-5	0070/0070	26	5	ORIGINAL	707036	N/02/59/00	W/066/17/00	26/01/74	14105	07695/01	00165	080X
E-1552/14054-6	0070/0070	26	6	ORIGINAL	707037	N/02/59/00	W/066/17/00	26/01/74	14105	07695/01	00165	080X
E-1552/14054-7	0070/0070	26	7	ORIGINAL	707038	N/02/59/00	W/066/17/00	26/01/74	14105	07695/01	00165	080X
E-1552/14060-4	0070/0070	25	4	COPIA	707087	N/01/31/00	W/066/38/00	26/01/74	14106	07695/02	00165	090X
E-1552/14060-5	0070/0070	25	5	COPIA	707088	N/01/31/00	W/066/38/00	26/01/74	14106	07695/02	00165	090X
E-1552/14060-6	0070/0070	25	6	COPIA	707089	N/01/31/00	W/066/38/00	26/01/74	14106	07695/02	00165	090X
E-1552/14060-7	0070/0070	25	7	COPIA	707090	N/01/31/00	W/066/38/00	26/01/74	14106	07695/02	00165	090X
E-1552/14060-8	0070/0070	26	4	ORIGINAL	707039	N/01/31/00	W/066/38/00	26/01/74	14106	07695/01	00165	090X
E-1552/14060-5	0070/0070	26	5	ORIGINAL	707040	N/01/31/00	W/066/38/00	26/01/74	14106	07695/01	00165	090X
E-1552/14060-6	0070/0070	26	6	ORIGINAL	707041	N/01/31/00	W/066/38/00	26/01/74	14106	07695/01	00165	090X
E-1552/14060-7	0070/0070	26	7	ORIGINAL	707042	N/01/31/00	W/066/38/00	26/01/74	14106	07695/01	00165	090X
E-1552/14063-5	0070/0070	25	4	COPIA	707091	N/00/05/00	W/066/59/00	26/01/74	14106	07695/02	00165	090X
E-1552/14063-6	0070/0070	25	5	COPIA	707092	N/00/05/00	W/066/59/00	26/01/74	14106	07695/02	00165	090X
E-1552/14063-7	0070/0070	25	6	COPIA	707093	N/00/05/00	W/066/59/00	26/01/74	14106	07695/02	00165	090X
E-1552/14063-8	0070/0070	26	7	COPIA	707094	N/00/05/00	W/066/59/00	26/01/74	14106	07695/02	00165	090X
E-1552/14063-5	0070/0070	26	4	ORIGINAL	707043	N/00/05/00	W/066/59/00	26/01/74	14106	07695/01	00165	090X
E-1552/14063-6	0070/0070	26	5	ORIGINAL	707044	N/00/05/00	W/066/59/00	26/01/74	14106	07695/01	00165	090X
E-1552/14063-7	0070/0070	26	6	ORIGINAL	707045	N/00/05/00	W/066/59/00	26/01/74	14106	07695/01	00165	090X
E-1552/14063-8	0070/0070	26	7	ORIGINAL	707046	N/00/05/00	W/066/59/00	26/01/74	14106	07695/01	00165	090X
E-1552/14065-4	0070/0070	25	4	COPIA	707095	S/01/22/00	W/067/19/00	26/01/74	14106	07695/02	00165	070X
E-1552/14065-5	0070/0070	25	5	COPIA	707096	S/01/22/00	W/067/19/00	26/01/74	14106	07695/02	00165	070X
E-1552/14065-6	0070/0070	25	6	COPIA	707097	S/01/22/00	W/067/19/00	26/01/74	14106	07695/02	00165	070X
E-1552/14065-7	0070/0070	25	7	COPIA	707098	S/01/22/00	W/067/19/00	26/01/74	14106	07695/02	00165	070X
E-1552/14065-8	0070/0070	26	4	ORIGINAL	707047	S/01/22/00	W/067/19/00	26/01/74	14106	07695/01	00165	070X
E-1552/14065-5	0070/0070	26	5	ORIGINAL	707048	S/01/22/00	W/067/19/00	26/01/74	14106	07695/01	00165	070X
E-1552/14065-6	0070/0070	26	6	ORIGINAL	707049	S/01/22/00	W/067/19/00	26/01/74	14106	07695/01	00165	070X
E-1552/14065-7	0070/0070	26	7	ORIGINAL	707050	S/01/22/00	W/067/19/00	26/01/74	14106	07695/01	00165	070X
E-1552/14072-4	0070/0070	25	4	COPIA	707099	S/02/50/00	W/067/38/00	26/01/74	14107	07695/02	00165	060X
E-1552/14072-5	0070/0070	25	5	COPIA	707100	S/02/50/00	W/067/38/00	26/01/74	14107	07695/02	00165	060X
E-1552/14072-6	0070/0070	25	6	COPIA	707101	S/02/50/00	W/067/38/00	26/01/74	14107	07695/02	00165	060X
E-1552/14072-7	0070/0070	25	7	COPIA	707102	S/02/50/00	W/067/38/00	26/01/74	14107	07695/02	00165	060X
E-1552/14072-8	0070/0070	26	4	ORIGINAL	707051	S/02/50/00	W/067/38/00	26/01/74	14107	07695/01	00165	060X
E-1552/14072-5	0070/0070	26	5	ORIGINAL	707052	S/02/50/00	W/067/38/00	26/01/74	14107	07695/01	00165	060X
E-1552/14072-6	0070/0070	26	6	ORIGINAL	707053	S/02/50/00	W/067/38/00	26/01/74	14107	07695/01	00165	060X
E-1552/14072-7	0070/0070	26	7	ORIGINAL	707054	S/02/50/00	W/067/38/00	26/01/74	14107	07695/01	00165	060X
E-1552/14074-4	0070/0070	25	4	COPIA	707103	S/04/17/00	W/067/58/00	26/01/74	14107	07695/02	00165	080X
E-1552/14074-5	0070/0070	25	5	COPIA	707104	S/04/17/00	W/067/58/00	26/01/74	14107	07695/02	00165	080X
E-1552/14074-6	0070/0070	25	6	COPIA	707105	S/04/17/00	W/067/58/00	26/01/74	14107	07695/02	00165	080X
E-1552/14074-7	0070/0070	25	7	COPIA	707106	S/04/17/00	W/067/58/00	26/01/74	14107	07695/02	00165	080X
E-1552/14074-8	0070/0070	26	4	ORIGINAL	707055	S/04/17/00	W/067/58/00	26/01/74	14107	07695/01	00165	080X

INSTITUTO DE PESQUISAS ESPACIAIS
 DIVISAO DE BANCOS DE DADOS
 BANCO DE IMAGENS TERRESTRES

13/08/75

PAGINA 224

PRODUTO NO.	DIMENS0ES APRES DISP	CANAL	TIPO	TOMBO	LATITUDE	LONGITUDE	DATA	HORA	N.FILME	ORBITA	COB. NUUVENS
E-1552/14074-5	0070/0070 26	5	ORIGINAL	707056	S/04/17/00	W/067/58/00	26/01/74	14:07	07695/01	00165	080X
E-1552/14074-6	0070/0070 26	6	ORIGINAL	707057	S/04/17/00	W/067/58/00	26/01/74	14:07	07695/01	00165	080X
E-1552/14074-7	0070/0070 26	7	ORIGINAL	707058	S/04/17/00	W/067/58/00	26/01/74	14:07	07695/01	00165	080X
E-1552/14081-4	0070/0070 25	4	COPIA	707107	S/05/43/00	W/068/18/00	26/01/74	14:08	07695/02	00165	070X
E-1552/14081-5	0070/0070 25	5	COPIA	707108	S/05/43/00	W/068/18/00	26/01/74	14:08	07695/02	00165	070X
E-1552/14081-6	0070/0070 25	6	COPIA	707109	S/05/43/00	W/068/18/00	26/01/74	14:08	07695/02	00165	070X
E-1552/14081-7	0070/0070 25	7	COPIA	707110	S/05/43/00	W/068/18/00	26/01/74	14:08	07695/02	00165	070X
E-1552/14081-4	0070/0070 26	4	ORIGINAL	707059	S/05/43/00	W/068/18/00	26/01/74	14:08	07695/01	00165	070X
E-1552/14081-5	0070/0070 26	5	ORIGINAL	707060	S/05/43/00	W/068/18/00	26/01/74	14:08	07695/01	00165	070X
E-1552/14081-6	0070/0070 26	6	ORIGINAL	707061	S/05/43/00	W/068/18/00	26/01/74	14:08	07695/01	00165	070X
E-1552/14081-7	0070/0070 26	7	ORIGINAL	707062	S/05/43/00	W/068/18/00	26/01/74	14:08	07695/01	00165	070X
E-1552/14083-4	0070/0070 25	4	COPIA	707111	S/07/10/00	W/068/37/00	26/01/74	14:08	07695/02	00165	070X
E-1552/14083-5	0070/0070 25	5	COPIA	707112	S/07/10/00	W/068/37/00	26/01/74	14:08	07695/02	00165	070X
E-1552/14083-6	0070/0070 25	6	COPIA	707113	S/07/10/00	W/068/37/00	26/01/74	14:08	07695/02	00165	070X
E-1552/14083-7	0070/0070 25	7	COPIA	707114	S/07/10/00	W/068/37/00	26/01/74	14:08	07695/02	00165	070X
E-1552/14083-4	0070/0070 26	4	ORIGINAL	707063	S/07/10/00	W/068/37/00	26/01/74	14:08	07695/01	00165	070X
E-1552/14083-5	0070/0070 26	5	ORIGINAL	707064	S/07/10/00	W/068/37/00	26/01/74	14:08	07695/01	00165	070X
E-1552/14083-6	0070/0070 26	6	ORIGINAL	707065	S/07/10/00	W/068/37/00	26/01/74	14:08	07695/01	00165	070X
E-1552/14083-7	0070/0070 26	7	ORIGINAL	707066	S/07/10/00	W/068/37/00	26/01/74	14:08	07695/01	00165	070X
E-1552/14090-4	0070/0070 25	4	COPIA	707115	S/08/37/00	W/068/57/00	26/01/74	14:09	07695/02	00165	090X
E-1552/14090-5	0070/0070 25	5	COPIA	707116	S/08/37/00	W/068/57/00	26/01/74	14:09	07695/02	00165	090X
E-1552/14090-6	0070/0070 25	6	COPIA	707117	S/08/37/00	W/068/57/00	26/01/74	14:09	07695/02	00165	090X
E-1552/14090-7	0070/0070 25	7	COPIA	707118	S/08/37/00	W/068/57/00	26/01/74	14:09	07695/02	00165	090X
E-1552/14090-4	0070/0070 26	4	ORIGINAL	707067	S/08/37/00	W/068/57/00	26/01/74	14:09	07695/01	00165	090X
E-1552/14090-5	0070/0070 26	5	ORIGINAL	707068	S/08/37/00	W/068/57/00	26/01/74	14:09	07695/01	00165	090X
E-1552/14090-6	0070/0070 26	6	ORIGINAL	707069	S/08/37/00	W/068/57/00	26/01/74	14:09	07695/01	00165	090X
E-1552/14090-7	0070/0070 26	7	ORIGINAL	707070	S/08/37/00	W/068/57/00	26/01/74	14:09	07695/01	00165	090X
E-1552/14092-4	0070/0070 25	4	COPIA	707119	S/10/03/00	W/069/18/00	26/01/74	14:09	07695/02	00165	080X
E-1552/14092-5	0070/0070 25	5	COPIA	707120	S/10/03/00	W/069/18/00	26/01/74	14:09	07695/02	00165	080X
E-1552/14092-6	0070/0070 25	6	COPIA	707121	S/10/03/00	W/069/18/00	26/01/74	14:09	07695/02	00165	080X
E-1552/14092-7	0070/0070 25	7	COPIA	707122	S/10/03/00	W/069/18/00	26/01/74	14:09	07695/02	00165	080X
E-1552/14092-4	0070/0070 26	4	ORIGINAL	707071	S/10/03/00	W/069/18/00	26/01/74	14:09	07695/01	00165	080X
E-1552/14092-5	0070/0070 26	5	ORIGINAL	707072	S/10/03/00	W/069/18/00	26/01/74	14:09	07695/01	00165	080X
E-1552/14092-6	0070/0070 26	6	ORIGINAL	707073	S/10/03/00	W/069/18/00	26/01/74	14:09	07695/01	00165	080X
E-1552/14092-7	0070/0070 26	7	ORIGINAL	707074	S/10/03/00	W/069/18/00	26/01/74	14:09	07695/01	00165	080X
E-1552/14095-4	0070/0070 25	4	COPIA	707123	S/11/30/00	W/069/38/00	26/01/74	14:09	07695/02	00165	050X
E-1552/14095-5	0070/0070 25	5	COPIA	707124	S/11/30/00	W/069/38/00	26/01/74	14:09	07695/02	00165	050X
E-1552/14095-6	0070/0070 25	6	COPIA	707125	S/11/30/00	W/069/38/00	26/01/74	14:09	07695/02	00165	050X
E-1552/14095-7	0070/0070 25	7	COPIA	707126	S/11/30/00	W/069/38/00	26/01/74	14:09	07695/02	00165	050X
E-1552/14095-4	0070/0070 26	4	ORIGINAL	707075	S/11/30/00	W/069/38/00	26/01/74	14:09	07695/01	00165	050X
E-1552/14095-5	0070/0070 26	5	ORIGINAL	707076	S/11/30/00	W/069/38/00	26/01/74	14:09	07695/01	00165	050X
E-1552/14095-6	0070/0070 26	6	ORIGINAL	707077	S/11/30/00	W/069/38/00	26/01/74	14:09	07695/01	00165	050X
E-1552/14095-7	0070/0070 26	7	ORIGINAL	707078	S/11/30/00	W/069/38/00	26/01/74	14:09	07695/01	00165	050X
E-1552/14101-4	0070/0070 25	4	COPIA	707127	S/12/56/00	W/069/59/00	26/01/74	14:10	07695/02	00165	060X
E-1552/14101-5	0070/0070 25	5	COPIA	707128	S/12/56/00	W/069/59/00	26/01/74	14:10	07695/02	00165	060X
E-1552/14101-6	0070/0070 25	6	COPIA	707129	S/12/56/00	W/069/59/00	26/01/74	14:10	07695/02	00165	060X

INSTITUTO DE PESQUISAS ESPACIAIS

DIVISAO DE BANCOS DE DADOS

BANCO DE IMAGENS TERRESTRES

13/08/75

PAGINA 225

PRODUTO NO.	DIMENSÕES APRES DISP	CANAL	TIPO	TOMBO	LATITUDE	LONGITUDE	DATA	HORA	N.FILME	ORBITA	COB.	NUVENS
E-1552/14101-7	0070/0070	25	MSS	7	COPIA	707130 S/12/56/00	W/069/59/00	26/01/74	14110	07695/02	00165	060%
E-1552/14101-4	0070/0070	26	MSS	4	ORIGINAL	707079 S/12/56/00	W/069/59/00	26/01/74	14110	07695/01	00165	060%
E-1552/14101-5	0070/0070	26	MSS	5	ORIGINAL	707080 S/12/56/00	W/069/59/00	26/01/74	14110	07695/01	00165	060%
E-1552/14101-6	0070/0070	26	MSS	6	ORIGINAL	707081 S/12/56/00	W/069/59/00	26/01/74	14110	07695/01	00165	060%
E-1552/14101-7	0070/0070	26	MSS	7	ORIGINAL	707082 S/12/56/00	W/069/59/00	26/01/74	14110	07695/01	00165	060%
E-1553/12292-4	0070/0070	25	MSS	4	COPIA	706947 S/01/22/00	W/042/52/00	27/01/74	12129	07708/02	00178	050%
E-1553/12292-5	0070/0070	25	MSS	5	COPIA	706948 S/01/22/00	W/042/52/00	27/01/74	12129	07708/02	00178	050%
E-1553/12292-6	0070/0070	25	MSS	6	COPIA	706949 S/01/22/00	W/042/52/00	27/01/74	12129	07708/02	00178	050%
E-1553/12292-7	0070/0070	25	MSS	7	COPIA	706950 S/01/22/00	W/042/52/00	27/01/74	12129	07708/02	00178	050%
E-1553/12292-4	0070/0070	26	MSS	4	ORIGINAL	706859 S/01/22/00	W/042/52/00	27/01/74	12129	07708/01	00178	050%
E-1553/12292-5	0070/0070	26	MSS	5	ORIGINAL	706860 S/01/22/00	W/042/52/00	27/01/74	12129	07708/01	00178	050%
E-1553/12292-6	0070/0070	26	MSS	6	ORIGINAL	706861 S/01/22/00	W/042/52/00	27/01/74	12129	07708/01	00178	050%
E-1553/12292-7	0070/0070	26	MSS	7	ORIGINAL	706862 S/01/22/00	W/042/52/00	27/01/74	12129	07708/01	00178	050%
E-1553/12295-4	0070/0070	25	MSS	4	COPIA	706951 S/02/50/00	W/043/33/00	27/01/74	12129	07708/01	00178	070%
E-1553/12295-5	0070/0070	25	MSS	5	COPIA	706952 S/02/50/00	W/043/33/00	27/01/74	12129	07708/02	00178	070%
E-1553/12295-6	0070/0070	25	MSS	6	COPIA	706953 S/02/50/00	W/043/33/00	27/01/74	12129	07708/02	00178	070%
E-1553/12295-7	0070/0070	25	MSS	7	COPIA	706954 S/02/50/00	W/043/33/00	27/01/74	12129	07708/02	00178	070%
E-1553/12295-4	0070/0070	26	MSS	4	ORIGINAL	706863 S/02/50/00	W/043/33/00	27/01/74	12129	07708/01	00178	070%
E-1553/12295-5	0070/0070	26	MSS	5	ORIGINAL	706864 S/02/50/00	W/043/33/00	27/01/74	12129	07708/01	00178	070%
E-1553/12295-6	0070/0070	26	MSS	6	ORIGINAL	706865 S/02/50/00	W/043/33/00	27/01/74	12129	07708/01	00178	070%
E-1553/12295-7	0070/0070	26	MSS	7	ORIGINAL	706866 S/02/50/00	W/043/33/00	27/01/74	12129	07708/01	00178	070%
E-1553/12301-4	0070/0070	25	MSS	4	COPIA	706955 S/04/17/00	W/043/33/00	27/01/74	12130	07708/02	00178	090%
E-1553/12301-5	0070/0070	25	MSS	5	COPIA	706956 S/04/17/00	W/043/33/00	27/01/74	12130	07708/02	00178	090%
E-1553/12301-6	0070/0070	25	MSS	6	COPIA	706957 S/04/17/00	W/043/33/00	27/01/74	12130	07708/02	00178	090%
E-1553/12301-7	0070/0070	25	MSS	7	COPIA	706958 S/04/17/00	W/043/33/00	27/01/74	12130	07708/02	00178	090%
E-1553/12301-4	0070/0070	26	MSS	4	ORIGINAL	706867 S/04/17/00	W/043/33/00	27/01/74	12130	07708/01	00178	090%
E-1553/12301-5	0070/0070	26	MSS	5	ORIGINAL	706868 S/04/17/00	W/043/33/00	27/01/74	12130	07708/01	00178	090%
E-1553/12301-6	0070/0070	26	MSS	6	ORIGINAL	706869 S/04/17/00	W/043/33/00	27/01/74	12130	07708/01	00178	090%
E-1553/12301-7	0070/0070	26	MSS	7	ORIGINAL	706870 S/04/17/00	W/043/33/00	27/01/74	12130	07708/01	00178	090%
E-1553/12304-4	0070/0070	25	MSS	4	COPIA	706959 S/05/44/00	W/043/53/00	27/01/74	12130	07708/02	00178	090%
E-1553/12304-5	0070/0070	25	MSS	5	COPIA	706960 S/05/44/00	W/043/53/00	27/01/74	12130	07708/02	00178	090%
E-1553/12304-6	0070/0070	25	MSS	6	COPIA	706961 S/05/44/00	W/043/53/00	27/01/74	12130	07708/02	00178	090%
E-1553/12304-7	0070/0070	25	MSS	7	COPIA	706962 S/05/44/00	W/043/53/00	27/01/74	12130	07708/02	00178	090%
E-1553/12304-4	0070/0070	26	MSS	4	ORIGINAL	706871 S/05/44/00	W/043/53/00	27/01/74	12130	07708/01	00178	090%
E-1553/12304-5	0070/0070	26	MSS	5	ORIGINAL	706872 S/05/44/00	W/043/53/00	27/01/74	12130	07708/01	00178	090%
E-1553/12304-6	0070/0070	26	MSS	6	ORIGINAL	706873 S/05/44/00	W/043/53/00	27/01/74	12130	07708/01	00178	090%
E-1553/12304-7	0070/0070	26	MSS	7	ORIGINAL	706874 S/05/44/00	W/043/53/00	27/01/74	12130	07708/01	00178	090%
E-1553/12310-4	0070/0070	25	MSS	4	COPIA	706963 S/07/14/00	W/044/14/00	27/01/74	12131	07708/02	00178	080%
E-1553/12310-5	0070/0070	25	MSS	5	COPIA	706964 S/07/14/00	W/044/14/00	27/01/74	12131	07708/02	00178	080%
E-1553/12310-6	0070/0070	25	MSS	6	COPIA	706965 S/07/14/00	W/044/14/00	27/01/74	12131	07708/02	00178	080%
E-1553/12310-7	0070/0070	25	MSS	7	COPIA	706966 S/07/14/00	W/044/14/00	27/01/74	12131	07708/02	00178	080%
E-1553/12310-4	0070/0070	26	MSS	4	ORIGINAL	706875 S/07/10/00	W/044/14/00	27/01/74	12131	07708/01	00178	080%
E-1553/12310-5	0070/0070	26	MSS	5	ORIGINAL	706876 S/07/10/00	W/044/14/00	27/01/74	12131	07708/01	00178	080%
E-1553/12310-6	0070/0070	26	MSS	6	ORIGINAL	706877 S/07/10/00	W/044/14/00	27/01/74	12131	07708/01	00178	080%
E-1553/12310-7	0070/0070	26	MSS	7	ORIGINAL	706878 S/07/10/00	W/044/14/00	27/01/74	12131	07708/01	00178	080%
E-1553/12313-4	0070/0070	25	MSS	4	COPIA	706967 S/08/37/00	W/044/34/00	27/01/74	12131	07708/02	00178	060%

INSTITUTO DE PESQUISAS ESPACIAIS

13/08/75

DIVISAO DE BANCOS DE DADOS
BANCO DE IMAGENS TERRESTRES

PAGINA 226

PRODUTO NO.	DIMENS0ES APRES DISP	CANAL	TIPO	TOMBO	LATITUDE	LONGITUDE	DATA	HORA	NAFILME	ORBITA	COB. NUUVENS
E-1553/12313-5	0070/0070	5	COPIA	706968	S/08/37/00	W/044/34/00	27/01/74	12:31	07708/02	00178	060%
E-1553/12313-6	0070/0070	6	COPIA	706969	S/08/37/00	W/044/34/00	27/01/74	12:31	07708/02	00178	060%
E-1553/12313-7	0070/0070	7	COPIA	706970	S/08/37/00	W/044/34/00	27/01/74	12:31	07708/02	00178	060%
E-1553/12313-4	0070/0070	4	ORIGINAL	706979	S/08/37/00	W/044/34/00	27/01/74	12:31	07708/01	00178	060%
E-1553/12313-5	0070/0070	5	ORIGINAL	706880	S/08/37/00	W/044/34/00	27/01/74	12:31	07708/01	00178	060%
E-1553/12313-6	0070/0070	6	ORIGINAL	706881	S/08/37/00	W/044/34/00	27/01/74	12:31	07708/01	00178	060%
E-1553/12313-7	0070/0070	7	ORIGINAL	706882	S/08/37/00	W/044/34/00	27/01/74	12:31	07708/01	00178	060%
E-1553/12315-4	0070/0070	4	COPIA	706971	S/10/04/00	W/044/55/00	27/01/74	12:31	07708/02	00178	000%
E-1553/12315-5	0070/0070	5	COPIA	706972	S/10/04/00	W/044/55/00	27/01/74	12:31	07708/02	00178	000%
E-1553/12315-6	0070/0070	6	COPIA	706973	S/10/04/00	W/044/55/00	27/01/74	12:31	07708/02	00178	000%
E-1553/12315-7	0070/0070	7	COPIA	706974	S/10/04/00	W/044/55/00	27/01/74	12:31	07708/02	00178	000%
E-1553/12315-4	0070/0070	4	ORIGINAL	706883	S/10/04/00	W/044/55/00	27/01/74	12:31	07708/01	00178	000%
E-1553/12315-5	0070/0070	5	ORIGINAL	706884	S/10/04/00	W/044/55/00	27/01/74	12:31	07708/01	00178	000%
E-1553/12315-6	0070/0070	6	ORIGINAL	706885	S/10/04/00	W/044/55/00	27/01/74	12:31	07708/01	00178	000%
E-1553/12315-7	0070/0070	7	ORIGINAL	706886	S/10/04/00	W/044/55/00	27/01/74	12:31	07708/01	00178	000%
E-1553/12322-4	0070/0070	4	COPIA	706975	S/11/30/00	W/045/16/00	27/01/74	12:32	07708/02	00178	000%
E-1553/12322-5	0070/0070	5	COPIA	706976	S/11/30/00	W/045/16/00	27/01/74	12:32	07708/02	00178	000%
E-1553/12322-6	0070/0070	6	COPIA	706977	S/11/30/00	W/045/16/00	27/01/74	12:32	07708/02	00178	000%
E-1553/12322-7	0070/0070	7	COPIA	706978	S/11/30/00	W/045/16/00	27/01/74	12:32	07708/02	00178	000%
E-1553/12322-4	0070/0070	4	ORIGINAL	706887	S/11/30/00	W/045/16/00	27/01/74	12:32	07708/01	00178	000%
E-1553/12322-5	0070/0070	5	ORIGINAL	706888	S/11/30/00	W/045/16/00	27/01/74	12:32	07708/01	00178	000%
E-1553/12322-6	0070/0070	6	ORIGINAL	706889	S/11/30/00	W/045/16/00	27/01/74	12:32	07708/01	00178	000%
E-1553/12322-7	0070/0070	7	ORIGINAL	706890	S/11/30/00	W/045/16/00	27/01/74	12:32	07708/01	00178	000%
E-1553/12324-4	0070/0070	4	COPIA	706979	S/12/59/00	W/045/37/00	27/01/74	12:32	07708/02	00178	000%
E-1553/12324-5	0070/0070	5	COPIA	706980	S/12/59/00	W/045/37/00	27/01/74	12:32	07708/02	00178	000%
E-1553/12324-6	0070/0070	6	COPIA	706981	S/12/59/00	W/045/37/00	27/01/74	12:32	07708/02	00178	000%
E-1553/12324-7	0070/0070	7	COPIA	706982	S/12/59/00	W/045/37/00	27/01/74	12:32	07708/02	00178	000%
E-1553/12324-4	0070/0070	4	ORIGINAL	706891	S/12/59/00	W/045/37/00	27/01/74	12:32	07708/01	00178	000%
E-1553/12324-5	0070/0070	5	ORIGINAL	706892	S/12/59/00	W/045/37/00	27/01/74	12:32	07708/01	00178	000%
E-1553/12324-6	0070/0070	6	ORIGINAL	706893	S/12/59/00	W/045/37/00	27/01/74	12:32	07708/01	00178	000%
E-1553/12324-7	0070/0070	7	ORIGINAL	706894	S/12/59/00	W/045/37/00	27/01/74	12:32	07708/01	00178	000%
E-1553/12331-4	0070/0070	4	COPIA	706983	S/14/25/00	W/045/57/00	27/01/74	12:33	07708/02	00178	000%
E-1553/12331-5	0070/0070	5	COPIA	706984	S/14/25/00	W/045/57/00	27/01/74	12:33	07708/02	00178	000%
E-1553/12331-6	0070/0070	6	COPIA	706985	S/14/25/00	W/045/57/00	27/01/74	12:33	07708/02	00178	000%
E-1553/12331-7	0070/0070	7	COPIA	706986	S/14/25/00	W/045/57/00	27/01/74	12:33	07708/02	00178	000%
E-1553/12331-4	0070/0070	4	ORIGINAL	706895	S/14/25/00	W/045/57/00	27/01/74	12:33	07708/01	00178	000%
E-1553/12331-5	0070/0070	5	ORIGINAL	706896	S/14/25/00	W/045/57/00	27/01/74	12:33	07708/01	00178	000%
E-1553/12331-6	0070/0070	6	ORIGINAL	706897	S/14/25/00	W/045/57/00	27/01/74	12:33	07708/01	00178	000%
E-1553/12331-7	0070/0070	7	ORIGINAL	706898	S/14/25/00	W/045/57/00	27/01/74	12:33	07708/01	00178	000%
E-1553/12333-4	0070/0070	4	COPIA	706987	S/15/51/00	W/046/18/00	27/01/74	12:33	07708/02	00178	000%
E-1553/12333-5	0070/0070	5	COPIA	706988	S/15/51/00	W/046/18/00	27/01/74	12:33	07708/02	00178	000%
E-1553/12333-6	0070/0070	6	COPIA	706989	S/15/51/00	W/046/18/00	27/01/74	12:33	07708/02	00178	000%
E-1553/12333-7	0070/0070	7	COPIA	706990	S/15/51/00	W/046/18/00	27/01/74	12:33	07708/02	00178	000%
E-1553/12333-4	0070/0070	4	ORIGINAL	706899	S/15/51/00	W/046/18/00	27/01/74	12:33	07708/01	00178	000%
E-1553/12333-5	0070/0070	5	ORIGINAL	706900	S/15/51/00	W/046/18/00	27/01/74	12:33	07708/01	00178	000%
E-1553/12333-6	0070/0070	6	ORIGINAL	706901	S/15/51/00	W/046/18/00	27/01/74	12:33	07708/01	00178	000%

INSTITUTO DE PESQUISAS ESPACIAIS

DIVISAO DE IMAGENS TERRESTRES

13/08/75

PAGINA 227

PRODUTO NO.	DIMENSOES APRES DISP	CANAL	TIPO	TOMBO	LATITUDE	LONGITUDE	DATA	HORA	NAFILME	ORBITA	COR.	NUVENS
E-1553/12333-7	0070/0070 26	7	ORIGINAL	706902	S/15/51/00	W/046/18/00	27/01/74	12:33	07708/01	00178		000X
E-1553/12340-4	0070/0070 25	4	COPIA	706991	S/17/17/00	W/046/40/00	27/01/74	12:34	07708/02	00178		010X
E-1553/12340-5	0070/0070 25	5	COPIA	706992	S/17/17/00	W/046/40/00	27/01/74	12:34	07708/02	00178		010X
E-1553/12340-6	0070/0070 25	6	COPIA	706993	S/17/17/00	W/046/40/00	27/01/74	12:34	07708/02	00178		010X
E-1553/12340-7	0070/0070 25	7	COPIA	706994	S/17/17/00	W/046/40/00	27/01/74	12:34	07708/02	00178		010X
E-1553/12340-4	0070/0070 26	4	ORIGINAL	706903	S/17/17/00	W/046/40/00	27/01/74	12:34	07708/01	00178		010X
E-1553/12340-5	0070/0070 26	5	ORIGINAL	706904	S/17/17/00	W/046/40/00	27/01/74	12:34	07708/01	00178		010X
E-1553/12340-6	0070/0070 26	6	ORIGINAL	706905	S/17/17/00	W/046/40/00	27/01/74	12:34	07708/01	00178		010X
E-1553/12340-7	0070/0070 26	7	ORIGINAL	706906	S/17/17/00	W/046/40/00	27/01/74	12:34	07708/01	00178		010X
E-1553/12342-4	0070/0070 25	4	COPIA	706995	S/18/43/00	W/047/02/00	27/01/74	12:34	07708/02	00178		040X
E-1553/12342-5	0070/0070 25	5	COPIA	706996	S/18/43/00	W/047/02/00	27/01/74	12:34	07708/02	00178		040X
E-1553/12342-6	0070/0070 25	6	COPIA	706997	S/18/43/00	W/047/02/00	27/01/74	12:34	07708/02	00178		040X
E-1553/12342-7	0070/0070 25	7	COPIA	706998	S/18/43/00	W/047/02/00	27/01/74	12:34	07708/02	00178		040X
E-1553/12342-4	0070/0070 26	4	ORIGINAL	706907	S/18/43/00	W/047/02/00	27/01/74	12:34	07708/01	00178		040X
E-1553/12342-5	0070/0070 26	5	ORIGINAL	706908	S/18/43/00	W/047/02/00	27/01/74	12:34	07708/01	00178		040X
E-1553/12342-6	0070/0070 26	6	ORIGINAL	706909	S/18/43/00	W/047/02/00	27/01/74	12:34	07708/01	00178		040X
E-1553/12342-7	0070/0070 26	7	ORIGINAL	706910	S/18/43/00	W/047/02/00	27/01/74	12:34	07708/01	00178		040X
E-1553/12345-4	0070/0070 25	4	COPIA	706999	S/20/09/00	W/047/24/00	27/01/74	12:34	07708/02	00178		070X
E-1553/12345-5	0070/0070 25	5	COPIA	707000	S/20/09/00	W/047/24/00	27/01/74	12:34	07708/02	00178		070X
E-1553/12345-6	0070/0070 25	6	COPIA	707001	S/20/09/00	W/047/24/00	27/01/74	12:34	07708/02	00178		070X
E-1553/12345-7	0070/0070 25	7	COPIA	707002	S/20/09/00	W/047/24/00	27/01/74	12:34	07708/02	00178		070X
E-1553/12345-4	0070/0070 26	4	ORIGINAL	706911	S/20/09/00	W/047/24/00	27/01/74	12:34	07708/01	00178		070X
E-1553/12345-5	0070/0070 26	5	ORIGINAL	706912	S/20/09/00	W/047/24/00	27/01/74	12:34	07708/01	00178		070X
E-1553/12345-6	0070/0070 26	6	ORIGINAL	706913	S/20/09/00	W/047/24/00	27/01/74	12:34	07708/01	00178		070X
E-1553/12345-7	0070/0070 26	7	ORIGINAL	706914	S/20/09/00	W/047/24/00	27/01/74	12:34	07708/01	00178		070X
E-1553/12351-4	0070/0070 25	4	COPIA	707003	S/21/36/00	W/047/46/00	27/01/74	12:35	07708/02	00178		060X
E-1553/12351-5	0070/0070 25	5	COPIA	707004	S/21/36/00	W/047/46/00	27/01/74	12:35	07708/02	00178		060X
E-1553/12351-6	0070/0070 25	6	COPIA	707005	S/21/36/00	W/047/46/00	27/01/74	12:35	07708/02	00178		060X
E-1553/12351-7	0070/0070 25	7	COPIA	707006	S/21/36/00	W/047/46/00	27/01/74	12:35	07708/02	00178		060X
E-1553/12351-4	0070/0070 26	4	ORIGINAL	706915	S/21/36/00	W/047/46/00	27/01/74	12:35	07708/01	00178		060X
E-1553/12351-5	0070/0070 26	5	ORIGINAL	706916	S/21/36/00	W/047/46/00	27/01/74	12:35	07708/01	00178		060X
E-1553/12351-6	0070/0070 26	6	ORIGINAL	706917	S/21/36/00	W/047/46/00	27/01/74	12:35	07708/01	00178		060X
E-1553/12351-7	0070/0070 26	7	ORIGINAL	706918	S/21/36/00	W/047/46/00	27/01/74	12:35	07708/01	00178		060X
E-1553/12354-4	0070/0070 25	4	COPIA	707007	S/23/02/00	W/048/08/00	27/01/74	12:35	07708/02	00178		050X
E-1553/12354-5	0070/0070 25	5	COPIA	707008	S/23/02/00	W/048/08/00	27/01/74	12:35	07708/02	00178		050X
E-1553/12354-6	0070/0070 25	6	COPIA	707009	S/23/02/00	W/048/08/00	27/01/74	12:35	07708/02	00178		050X
E-1553/12354-7	0070/0070 25	7	COPIA	707010	S/23/02/00	W/048/08/00	27/01/74	12:35	07708/02	00178		050X
E-1553/12354-4	0070/0070 26	4	ORIGINAL	706919	S/23/02/00	W/048/08/00	27/01/74	12:35	07708/01	00178		050X
E-1553/12354-5	0070/0070 26	5	ORIGINAL	706920	S/23/02/00	W/048/08/00	27/01/74	12:35	07708/01	00178		050X
E-1553/12354-6	0070/0070 26	6	ORIGINAL	706921	S/23/02/00	W/048/08/00	27/01/74	12:35	07708/01	00178		050X
E-1553/12354-7	0070/0070 26	7	ORIGINAL	706922	S/23/02/00	W/048/08/00	27/01/74	12:35	07708/01	00178		050X
E-1553/12360-4	0070/0070 25	4	COPIA	707011	S/24/29/00	W/048/31/00	27/01/74	12:36	07708/02	00178		080X
E-1553/12360-5	0070/0070 25	5	COPIA	707012	S/24/29/00	W/048/31/00	27/01/74	12:36	07708/02	00178		080X
E-1553/12360-6	0070/0070 25	6	COPIA	707013	S/24/29/00	W/048/31/00	27/01/74	12:36	07708/02	00178		080X
E-1553/12360-7	0070/0070 25	7	COPIA	707014	S/24/29/00	W/048/31/00	27/01/74	12:36	07708/02	00178		080X
E-1553/12360-4	0070/0070 26	4	ORIGINAL	706923	S/24/29/00	W/048/31/00	27/01/74	12:36	07708/01	00178		080X

INSTITUTO DE PESQUISAS ESPACIAIS

DIVISAO DE BANCOS DE DADOS

BANCO DE IMAGENS TERRESTRES

13/08/75

PAGINA 228

PRODUTO NO.	DIMENSÕES APRES	DISP	CANAL	TIPO	TOMBO	LATITUDE	LONGITUDE	DATA	HORA	N.FILME	ORBITA	COB. NUVEIS
E-1553/12360-5	0070/0070	26	5	ORIGINAL	706924	S/24/29/00	W/048/31/00	27/01/74	12136	07708/01	00178	080%
E-1553/12360-6	0070/0070	26	6	ORIGINAL	706925	S/24/29/00	W/048/31/00	27/01/74	12136	07708/01	00178	080%
E-1553/12360-7	0070/0070	26	7	ORIGINAL	706926	S/24/29/00	W/048/31/00	27/01/74	12136	07708/01	00178	080%
E-1553/12363-4	0070/0070	25	4	COPIA	707015	S/25/54/00	W/048/54/00	27/01/74	12136	07708/02	00178	060%
E-1553/12363-5	0070/0070	25	5	COPIA	707016	S/25/54/00	W/048/54/00	27/01/74	12136	07708/02	00178	060%
E-1553/12363-6	0070/0070	25	6	COPIA	707017	S/25/54/00	W/048/54/00	27/01/74	12136	07708/02	00178	060%
E-1553/12363-7	0070/0070	25	7	COPIA	707018	S/25/54/00	W/048/54/00	27/01/74	12136	07708/02	00178	060%
E-1553/12363-4	0070/0070	26	4	ORIGINAL	706927	S/25/54/00	W/048/54/00	27/01/74	12136	07708/01	00178	060%
E-1553/12363-5	0070/0070	26	5	ORIGINAL	706928	S/25/54/00	W/048/54/00	27/01/74	12136	07708/01	00178	060%
E-1553/12363-6	0070/0070	26	6	ORIGINAL	706929	S/25/54/00	W/048/54/00	27/01/74	12136	07708/01	00178	060%
E-1553/12363-7	0070/0070	26	7	ORIGINAL	706930	S/25/54/00	W/048/54/00	27/01/74	12136	07708/01	00178	060%
E-1553/12365-4	0070/0070	25	4	COPIA	707019	S/27/21/00	W/049/17/00	27/01/74	12136	07708/02	00178	030%
E-1553/12365-5	0070/0070	25	5	COPIA	707020	S/27/21/00	W/049/17/00	27/01/74	12136	07708/02	00178	030%
E-1553/12365-6	0070/0070	25	6	COPIA	707021	S/27/21/00	W/049/17/00	27/01/74	12136	07708/02	00178	030%
E-1553/12365-7	0070/0070	25	7	COPIA	707022	S/27/21/00	W/049/17/00	27/01/74	12136	07708/02	00178	030%
E-1553/12365-4	0070/0070	26	4	ORIGINAL	706931	S/27/21/00	W/049/17/00	27/01/74	12136	07708/01	00178	030%
E-1553/12365-5	0070/0070	26	5	ORIGINAL	706932	S/27/21/00	W/049/17/00	27/01/74	12136	07708/01	00178	030%
E-1553/12365-6	0070/0070	26	6	ORIGINAL	706933	S/27/21/00	W/049/17/00	27/01/74	12136	07708/01	00178	030%
E-1553/12365-7	0070/0070	26	7	ORIGINAL	706934	S/27/21/00	W/049/17/00	27/01/74	12136	07708/01	00178	030%
E-1553/12372-4	0070/0070	25	4	COPIA	707023	S/28/47/00	W/049/41/00	27/01/74	12137	07708/02	00178	060%
E-1553/12372-5	0070/0070	25	5	COPIA	707024	S/28/47/00	W/049/41/00	27/01/74	12137	07708/02	00178	060%
E-1553/12372-6	0070/0070	25	6	COPIA	707025	S/28/47/00	W/049/41/00	27/01/74	12137	07708/02	00178	060%
E-1553/12372-7	0070/0070	25	7	COPIA	707026	S/28/47/00	W/049/41/00	27/01/74	12137	07708/02	00178	060%
E-1553/12372-4	0070/0070	26	4	ORIGINAL	706935	S/28/47/00	W/049/41/00	27/01/74	12137	07708/01	00178	060%
E-1553/12372-5	0070/0070	26	5	ORIGINAL	706936	S/28/47/00	W/049/41/00	27/01/74	12137	07708/01	00178	060%
E-1553/12372-6	0070/0070	26	6	ORIGINAL	706937	S/28/47/00	W/049/41/00	27/01/74	12137	07708/01	00178	060%
E-1553/12372-7	0070/0070	26	7	ORIGINAL	706938	S/28/47/00	W/049/41/00	27/01/74	12137	07708/01	00178	060%
E-1553/12374-4	0070/0070	25	4	COPIA	707027	S/30/12/00	W/050/05/00	27/01/74	12137	07708/02	00178	090%
E-1553/12374-5	0070/0070	25	5	COPIA	707028	S/30/12/00	W/050/05/00	27/01/74	12137	07708/02	00178	090%
E-1553/12374-6	0070/0070	25	6	COPIA	707029	S/30/12/00	W/050/05/00	27/01/74	12137	07708/02	00178	090%
E-1553/12374-7	0070/0070	25	7	COPIA	707030	S/30/12/00	W/050/05/00	27/01/74	12137	07708/02	00178	090%
E-1553/12374-4	0070/0070	26	4	ORIGINAL	706939	S/30/12/00	W/050/05/00	27/01/74	12137	07708/01	00178	090%
E-1553/12374-5	0070/0070	26	5	ORIGINAL	706940	S/30/12/00	W/050/05/00	27/01/74	12137	07708/01	00178	090%
E-1553/12374-6	0070/0070	26	6	ORIGINAL	706941	S/30/12/00	W/050/05/00	27/01/74	12137	07708/01	00178	090%
E-1553/12374-7	0070/0070	26	7	ORIGINAL	706942	S/30/12/00	W/050/05/00	27/01/74	12137	07708/01	00178	090%
E-1553/12381-4	0070/0070	25	4	COPIA	707031	S/31/38/00	W/050/31/00	27/01/74	12138	07708/02	00178	090%
E-1553/12381-5	0070/0070	25	5	COPIA	707032	S/31/38/00	W/050/31/00	27/01/74	12138	07708/02	00178	090%
E-1553/12381-6	0070/0070	25	6	COPIA	707033	S/31/38/00	W/050/31/00	27/01/74	12138	07708/02	00178	090%
E-1553/12381-7	0070/0070	25	7	COPIA	707034	S/31/38/00	W/050/31/00	27/01/74	12138	07708/02	00178	090%
E-1553/12381-4	0070/0070	26	4	ORIGINAL	706943	S/31/38/00	W/050/31/00	27/01/74	12138	07708/01	00178	090%
E-1553/12381-5	0070/0070	26	5	ORIGINAL	706944	S/31/38/00	W/050/31/00	27/01/74	12138	07708/01	00178	090%
E-1553/12381-6	0070/0070	26	6	ORIGINAL	706945	S/31/38/00	W/050/31/00	27/01/74	12138	07708/01	00178	090%
E-1553/12381-7	0070/0070	26	7	ORIGINAL	706946	S/31/38/00	W/050/31/00	27/01/74	12138	07708/01	00178	090%
E-1553/14110-4	0070/0070	25	4	COPIA	706807	N/04/24/00	W/067/22/00	27/01/74	14111	07709/02	00179	090%
E-1553/14110-5	0070/0070	25	5	COPIA	706808	N/04/24/00	W/067/22/00	27/01/74	14111	07709/02	00179	090%
E-1553/14110-6	0070/0070	25	6	COPIA	706809	N/04/24/00	W/067/22/00	27/01/74	14111	07709/02	00179	090%

INSTITUTO DE PESQUISAS ESPACIAIS

DIVISAO DE BANCOS DE DADOS

BANCO DE IMAGENS TERRESTRES

13/08/75

PAGINA 229

PRODUTO NO.	DIMENSÕES	APRES	DISP	CANAL	TIPO	TOMBO	LATITUDE	LONGITUDE	DATA	HORA	NºFILME	DRBITA	COB.	NUVENS
E-1553/14110-7	0070/0070	25	MSS	7	COPIA	706810	N/04/24/00	M/067/22/00	27/01/74	14:11	07709/02	00179	090X	090X
E-1553/14110-4	0070/0070	26	MSS	4	ORIGINAL	706755	N/04/24/00	M/067/22/00	27/01/74	14:11	07709/01	00179	090X	090X
E-1553/14110-5	0070/0070	26	MSS	5	ORIGINAL	706756	N/04/24/00	M/067/22/00	27/01/74	14:11	07709/01	00179	090X	090X
E-1553/14110-6	0070/0070	26	MSS	6	ORIGINAL	706757	N/04/24/00	M/067/22/00	27/01/74	14:11	07709/01	00179	090X	090X
E-1553/14110-7	0070/0070	26	MSS	7	ORIGINAL	706758	N/04/24/00	M/067/22/00	27/01/74	14:11	07709/01	00179	090X	090X
E-1553/14112-4	0070/0070	25	MSS	4	COPIA	706811	N/02/57/00	M/067/42/00	27/01/74	14:11	07709/02	00179	100X	100X
E-1553/14112-5	0070/0070	25	MSS	5	COPIA	706812	N/02/57/00	M/067/42/00	27/01/74	14:11	07709/02	00179	100X	100X
E-1553/14112-6	0070/0070	25	MSS	6	COPIA	706813	N/02/57/00	M/067/42/00	27/01/74	14:11	07709/02	00179	100X	100X
E-1553/14112-7	0070/0070	25	MSS	7	COPIA	706814	N/02/57/00	M/067/42/00	27/01/74	14:11	07709/02	00179	100X	100X
E-1553/14112-4	0070/0070	26	MSS	4	ORIGINAL	706759	N/02/57/00	M/067/42/00	27/01/74	14:11	07709/01	00179	100X	100X
E-1553/14112-5	0070/0070	26	MSS	5	ORIGINAL	706760	N/02/57/00	M/067/42/00	27/01/74	14:11	07709/01	00179	100X	100X
E-1553/14112-6	0070/0070	26	MSS	6	ORIGINAL	706761	N/02/57/00	M/067/42/00	27/01/74	14:11	07709/01	00179	100X	100X
E-1553/14112-7	0070/0070	26	MSS	7	ORIGINAL	706762	N/02/57/00	M/067/42/00	27/01/74	14:11	07709/01	00179	100X	100X
E-1553/14115-4	0070/0070	25	MSS	4	COPIA	706815	N/01/31/00	M/068/03/00	27/01/74	14:11	07709/02	00179	100X	100X
E-1553/14115-5	0070/0070	25	MSS	5	COPIA	706816	N/01/31/00	M/068/03/00	27/01/74	14:11	07709/02	00179	100X	100X
E-1553/14115-6	0070/0070	25	MSS	6	COPIA	706817	N/01/31/00	M/068/03/00	27/01/74	14:11	07709/02	00179	100X	100X
E-1553/14115-7	0070/0070	25	MSS	7	COPIA	706818	N/01/31/00	M/068/03/00	27/01/74	14:11	07709/02	00179	100X	100X
E-1553/14115-4	0070/0070	26	MSS	4	ORIGINAL	706763	N/01/31/00	M/068/03/00	27/01/74	14:11	07709/01	00179	100X	100X
E-1553/14115-5	0070/0070	26	MSS	5	ORIGINAL	706764	N/01/31/00	M/068/03/00	27/01/74	14:11	07709/01	00179	100X	100X
E-1553/14115-6	0070/0070	26	MSS	6	ORIGINAL	706765	N/01/31/00	M/068/03/00	27/01/74	14:11	07709/01	00179	100X	100X
E-1553/14115-7	0070/0070	26	MSS	7	ORIGINAL	706766	N/01/31/00	M/068/03/00	27/01/74	14:11	07709/01	00179	100X	100X
E-1553/14121-4	0070/0070	25	MSS	4	COPIA	706819	N/00/04/00	M/068/23/00	27/01/74	14:12	07709/02	00179	080X	080X
E-1553/14121-5	0070/0070	25	MSS	5	COPIA	706820	N/00/04/00	M/068/23/00	27/01/74	14:12	07709/02	00179	080X	080X
E-1553/14121-6	0070/0070	25	MSS	6	COPIA	706821	N/00/04/00	M/068/23/00	27/01/74	14:12	07709/02	00179	080X	080X
E-1553/14121-7	0070/0070	25	MSS	7	COPIA	706822	N/00/04/00	M/068/23/00	27/01/74	14:12	07709/02	00179	080X	080X
E-1553/14121-4	0070/0070	26	MSS	4	ORIGINAL	706767	N/00/04/00	M/068/23/00	27/01/74	14:12	07709/01	00179	080X	080X
E-1553/14121-5	0070/0070	26	MSS	5	ORIGINAL	706768	N/00/04/00	M/068/23/00	27/01/74	14:12	07709/01	00179	080X	080X
E-1553/14121-6	0070/0070	26	MSS	6	ORIGINAL	706769	N/00/04/00	M/068/23/00	27/01/74	14:12	07709/01	00179	080X	080X
E-1553/14121-7	0070/0070	26	MSS	7	ORIGINAL	706770	N/00/04/00	M/068/23/00	27/01/74	14:12	07709/01	00179	080X	080X
E-1553/14124-4	0070/0070	25	MSS	4	COPIA	706823	S/01/24/00	M/068/42/00	27/01/74	14:12	07709/02	00179	090X	090X
E-1553/14124-5	0070/0070	25	MSS	5	COPIA	706824	S/01/24/00	M/068/42/00	27/01/74	14:12	07709/02	00179	090X	090X
E-1553/14124-6	0070/0070	25	MSS	6	COPIA	706825	S/01/24/00	M/068/42/00	27/01/74	14:12	07709/02	00179	090X	090X
E-1553/14124-7	0070/0070	25	MSS	7	COPIA	706826	S/01/24/00	M/068/42/00	27/01/74	14:12	07709/02	00179	090X	090X
E-1553/14124-4	0070/0070	26	MSS	4	ORIGINAL	706771	S/01/24/00	M/068/42/00	27/01/74	14:12	07709/01	00179	090X	090X
E-1553/14124-5	0070/0070	26	MSS	5	ORIGINAL	706772	S/01/24/00	M/068/42/00	27/01/74	14:12	07709/01	00179	090X	090X
E-1553/14124-6	0070/0070	26	MSS	6	ORIGINAL	706773	S/01/24/00	M/068/42/00	27/01/74	14:12	07709/01	00179	090X	090X
E-1553/14124-7	0070/0070	26	MSS	7	ORIGINAL	706774	S/01/24/00	M/068/42/00	27/01/74	14:12	07709/01	00179	090X	090X
E-1553/14130-4	0070/0070	25	MSS	4	COPIA	706827	S/02/51/00	M/069/02/00	27/01/74	14:13	07709/02	00179	070X	070X
E-1553/14130-5	0070/0070	25	MSS	5	COPIA	706828	S/02/51/00	M/069/02/00	27/01/74	14:13	07709/02	00179	070X	070X
E-1553/14130-6	0070/0070	25	MSS	6	COPIA	706829	S/02/51/00	M/069/02/00	27/01/74	14:13	07709/02	00179	070X	070X
E-1553/14130-7	0070/0070	25	MSS	7	COPIA	706830	S/02/51/00	M/069/02/00	27/01/74	14:13	07709/02	00179	070X	070X
E-1553/14130-4	0070/0070	26	MSS	4	ORIGINAL	706775	S/02/51/00	M/069/02/00	27/01/74	14:13	07709/01	00179	070X	070X
E-1553/14130-5	0070/0070	26	MSS	5	ORIGINAL	706776	S/02/51/00	M/069/02/00	27/01/74	14:13	07709/01	00179	070X	070X
E-1553/14130-6	0070/0070	26	MSS	6	ORIGINAL	706777	S/02/51/00	M/069/02/00	27/01/74	14:13	07709/01	00179	070X	070X
E-1553/14130-7	0070/0070	26	MSS	7	ORIGINAL	706778	S/02/51/00	M/069/02/00	27/01/74	14:13	07709/01	00179	070X	070X
E-1553/14133-4	0070/0070	25	MSS	4	COPIA	706831	S/04/17/00	M/069/22/00	27/01/74	14:13	07709/02	00179	070X	070X

INSTITUTO DE PESQUISAS ESPACIAIS

DIVISAO DE BANCOS DE DADOS

BANCO DE IMAGENS TERRESTRES

13/08/75

PAGINA 230

PRODUTO NO.	DIMENSÕES APRES DISP	CANAL	TIPO	TOMBO	LATITUDE	LONGITUDE	DATA	HORA	N.FILME	ORBITA	COB. NUUVENS
E-1553/14133-5	0070/0070	5	COPIA	706832	S/04/17/00	W/069/22/00	27/01/74	14113	07709/02	00179	070X
E-1553/14133-6	0070/0070	6	COPIA	706833	S/04/17/00	W/069/22/00	27/01/74	14113	07709/02	00179	070X
E-1553/14133-7	0070/0070	7	COPIA	706834	S/04/17/00	W/069/22/00	27/01/74	14113	07709/02	00179	070X
E-1553/14133-4	0070/0070	4	ORIGINAL	706779	S/04/17/00	W/069/22/00	27/01/74	14113	07709/01	00179	070X
E-1553/14133-5	0070/0070	5	ORIGINAL	706780	S/04/17/00	W/069/22/00	27/01/74	14113	07709/01	00179	070X
E-1553/14133-6	0070/0070	6	ORIGINAL	706781	S/04/17/00	W/069/22/00	27/01/74	14113	07709/01	00179	070X
E-1553/14133-7	0070/0070	7	ORIGINAL	706782	S/04/17/00	W/069/22/00	27/01/74	14113	07709/01	00179	070X
E-1553/14135-4	0070/0070	4	COPIA	706835	S/05/44/00	W/069/42/00	27/01/74	14113	07709/02	00179	070X
E-1553/14135-5	0070/0070	5	COPIA	706836	S/05/44/00	W/069/42/00	27/01/74	14113	07709/02	00179	070X
E-1553/14135-6	0070/0070	6	COPIA	706837	S/05/44/00	W/069/42/00	27/01/74	14113	07709/02	00179	070X
E-1553/14135-7	0070/0070	7	COPIA	706838	S/05/44/00	W/069/42/00	27/01/74	14113	07709/02	00179	070X
E-1553/14135-4	0070/0070	4	ORIGINAL	706783	S/05/44/00	W/069/42/00	27/01/74	14113	07709/01	00179	070X
E-1553/14135-5	0070/0070	5	ORIGINAL	706784	S/05/44/00	W/069/42/00	27/01/74	14113	07709/01	00179	070X
E-1553/14135-6	0070/0070	6	ORIGINAL	706785	S/05/44/00	W/069/42/00	27/01/74	14113	07709/01	00179	070X
E-1553/14135-7	0070/0070	7	ORIGINAL	706786	S/05/44/00	W/069/42/00	27/01/74	14113	07709/01	00179	070X
E-1553/14142-4	0070/0070	4	COPIA	706839	S/07/11/00	W/070/03/00	27/01/74	14114	07709/01	00179	030X
E-1553/14142-5	0070/0070	5	COPIA	706840	S/07/11/00	W/070/03/00	27/01/74	14114	07709/01	00179	030X
E-1553/14142-6	0070/0070	6	COPIA	706841	S/07/11/00	W/070/03/00	27/01/74	14114	07709/01	00179	030X
E-1553/14142-7	0070/0070	7	COPIA	706842	S/07/11/00	W/070/03/00	27/01/74	14114	07709/01	00179	030X
E-1553/14142-4	0070/0070	4	ORIGINAL	706787	S/07/11/00	W/070/03/00	27/01/74	14114	07709/01	00179	030X
E-1553/14142-5	0070/0070	5	ORIGINAL	706788	S/07/11/00	W/070/03/00	27/01/74	14114	07709/01	00179	030X
E-1553/14142-6	0070/0070	6	ORIGINAL	706789	S/07/11/00	W/070/03/00	27/01/74	14114	07709/01	00179	030X
E-1553/14142-7	0070/0070	7	ORIGINAL	706790	S/07/11/00	W/070/03/00	27/01/74	14114	07709/01	00179	030X
E-1553/14144-4	0070/0070	4	COPIA	706843	S/08/38/00	W/070/23/00	27/01/74	14114	07709/02	00179	060X
E-1553/14144-5	0070/0070	5	COPIA	706844	S/08/38/00	W/070/23/00	27/01/74	14114	07709/02	00179	060X
E-1553/14144-6	0070/0070	6	COPIA	706845	S/08/38/00	W/070/23/00	27/01/74	14114	07709/02	00179	060X
E-1553/14144-7	0070/0070	7	COPIA	706846	S/08/38/00	W/070/23/00	27/01/74	14114	07709/02	00179	060X
E-1553/14144-4	0070/0070	4	ORIGINAL	706791	S/08/38/00	W/070/23/00	27/01/74	14114	07709/01	00179	060X
E-1553/14144-5	0070/0070	5	ORIGINAL	706792	S/08/38/00	W/070/23/00	27/01/74	14114	07709/01	00179	060X
E-1553/14144-6	0070/0070	6	ORIGINAL	706793	S/08/38/00	W/070/23/00	27/01/74	14114	07709/01	00179	060X
E-1553/14144-7	0070/0070	7	ORIGINAL	706794	S/08/38/00	W/070/23/00	27/01/74	14114	07709/01	00179	060X
E-1553/14151-4	0070/0070	4	COPIA	706847	S/10/04/00	W/070/44/00	27/01/74	14115	07709/02	00179	060X
E-1553/14151-5	0070/0070	5	COPIA	706848	S/10/04/00	W/070/44/00	27/01/74	14115	07709/02	00179	060X
E-1553/14151-6	0070/0070	6	COPIA	706849	S/10/04/00	W/070/44/00	27/01/74	14115	07709/02	00179	060X
E-1553/14151-7	0070/0070	7	COPIA	706850	S/10/04/00	W/070/44/00	27/01/74	14115	07709/02	00179	060X
E-1553/14151-4	0070/0070	4	ORIGINAL	706795	S/10/04/00	W/070/44/00	27/01/74	14115	07709/01	00179	060X
E-1553/14151-5	0070/0070	5	ORIGINAL	706796	S/10/04/00	W/070/44/00	27/01/74	14115	07709/01	00179	060X
E-1553/14151-6	0070/0070	6	ORIGINAL	706797	S/10/04/00	W/070/44/00	27/01/74	14115	07709/01	00179	060X
E-1553/14151-7	0070/0070	7	ORIGINAL	706798	S/10/04/00	W/070/44/00	27/01/74	14115	07709/01	00179	060X
E-1553/14153-4	0070/0070	4	COPIA	706851	S/11/31/00	W/071/04/00	27/01/74	14115	07709/02	00179	090X
E-1553/14153-5	0070/0070	5	COPIA	706852	S/11/31/00	W/071/04/00	27/01/74	14115	07709/02	00179	090X
E-1553/14153-6	0070/0070	6	COPIA	706853	S/11/31/00	W/071/04/00	27/01/74	14115	07709/02	00179	090X
E-1553/14153-7	0070/0070	7	COPIA	706854	S/11/31/00	W/071/04/00	27/01/74	14115	07709/02	00179	090X
E-1553/14153-4	0070/0070	4	ORIGINAL	706799	S/11/31/00	W/071/04/00	27/01/74	14115	07709/01	00179	090X
E-1553/14153-5	0070/0070	5	ORIGINAL	706800	S/11/31/00	W/071/04/00	27/01/74	14115	07709/01	00179	090X
E-1553/14153-6	0070/0070	6	ORIGINAL	706801	S/11/31/00	W/071/04/00	27/01/74	14115	07709/01	00179	090X

INSTITUTO DE PESQUISAS ESPACIAIS

DIVISAO DE BANCOS DE DADOS

BANCO DE IMAGENS TERRESTRES

13/08/75

PAGINA 231

PRODUTO NO.	DIMENSÕES	APRES	DISP	CANAL	TIPO	TOMBO	LATITUDE	LONGITUDE	DATA	HORA	NAFILME	ORBITA	COB.	NUVENS
E-1553/14153-7	0070/0070	26	MSS	7	ORIGINAL	706802	S/11/31/00	W/071/04/00	27/01/74	1415	07709/01	00179	090X	
E-1553/14160-4	0070/0070	25	MSS	4	COPIA	706855	S/12/57/00	W/071/25/00	27/01/74	1416	07709/02	00179	100X	
E-1553/14160-5	0070/0070	25	MSS	5	COPIA	706856	S/12/57/00	W/071/25/00	27/01/74	1416	07709/02	00179	100X	
E-1553/14160-6	0070/0070	25	MSS	6	COPIA	706857	S/12/57/00	W/071/25/00	27/01/74	1416	07709/02	00179	100X	
E-1553/14160-7	0070/0070	25	MSS	7	COPIA	706858	S/12/57/00	W/071/25/00	27/01/74	1416	07709/02	00179	100X	
E-1553/14160-4	0070/0070	26	MSS	4	ORIGINAL	706803	S/12/57/00	W/071/25/00	27/01/74	1416	07709/01	00179	100X	
E-1553/14160-5	0070/0070	26	MSS	5	ORIGINAL	706804	S/12/57/00	W/071/25/00	27/01/74	1416	07709/01	00179	100X	
E-1553/14160-6	0070/0070	26	MSS	6	ORIGINAL	706805	S/12/57/00	W/071/25/00	27/01/74	1416	07709/01	00179	100X	
E-1553/14160-7	0070/0070	26	MSS	7	ORIGINAL	706806	S/12/57/00	W/071/25/00	27/01/74	1416	07709/01	00179	100X	
E-1556/12445-4	0070/0070	26	MSS	4	ORIGINAL	706623	N/04/23/00	W/045/50/00	30/01/74	1244	07750/01	00220	050X	
E-1556/12445-5	0070/0070	26	MSS	5	ORIGINAL	706624	N/04/23/00	W/045/50/00	30/01/74	1244	07750/01	00220	050X	
E-1556/12445-6	0070/0070	26	MSS	6	ORIGINAL	706625	N/04/23/00	W/045/50/00	30/01/74	1244	07750/01	00220	050X	
E-1556/12445-7	0070/0070	26	MSS	7	ORIGINAL	706626	N/04/23/00	W/045/50/00	30/01/74	1244	07750/01	00220	050X	
E-1556/12451-4	0070/0070	26	MSS	4	ORIGINAL	706627	N/02/56/00	W/046/10/00	30/01/74	1245	07750/01	00220	060X	
E-1556/12451-5	0070/0070	26	MSS	5	ORIGINAL	706628	N/02/56/00	W/046/10/00	30/01/74	1245	07750/01	00220	060X	
E-1556/12451-6	0070/0070	26	MSS	6	ORIGINAL	706629	N/02/56/00	W/046/10/00	30/01/74	1245	07750/01	00220	060X	
E-1556/12451-7	0070/0070	26	MSS	7	ORIGINAL	706630	N/02/56/00	W/046/10/00	30/01/74	1245	07750/01	00220	060X	
E-1556/12454-4	0070/0070	26	MSS	4	ORIGINAL	706631	N/01/29/00	W/046/29/00	30/01/74	1245	07750/01	00220	040X	
E-1556/12454-5	0070/0070	26	MSS	5	ORIGINAL	706632	N/01/29/00	W/046/29/00	30/01/74	1245	07750/01	00220	040X	
E-1556/12454-6	0070/0070	26	MSS	6	ORIGINAL	706633	N/01/29/00	W/046/29/00	30/01/74	1245	07750/01	00220	040X	
E-1556/12454-7	0070/0070	26	MSS	7	ORIGINAL	706634	N/01/29/00	W/046/29/00	30/01/74	1245	07750/01	00220	040X	
E-1556/12460-4	0070/0070	26	MSS	4	ORIGINAL	706635	N/00/03/00	W/046/49/00	30/01/74	1246	07750/01	00220	030X	
E-1556/12460-5	0070/0070	26	MSS	5	ORIGINAL	706636	N/00/03/00	W/046/49/00	30/01/74	1246	07750/01	00220	030X	
E-1556/12460-6	0070/0070	26	MSS	6	ORIGINAL	706637	N/00/03/00	W/046/49/00	30/01/74	1246	07750/01	00220	030X	
E-1556/12460-7	0070/0070	26	MSS	7	ORIGINAL	706638	N/00/03/00	W/046/49/00	30/01/74	1246	07750/01	00220	030X	
E-1556/12463-4	0070/0070	26	MSS	4	ORIGINAL	706639	S/01/24/00	W/047/09/00	30/01/74	1246	07750/01	00220	080X	
E-1556/12463-5	0070/0070	26	MSS	5	ORIGINAL	706640	S/01/24/00	W/047/09/00	30/01/74	1246	07750/01	00220	080X	
E-1556/12465-6	0070/0070	26	MSS	6	ORIGINAL	706641	S/01/24/00	W/047/09/00	30/01/74	1246	07750/01	00220	080X	
E-1556/12463-7	0070/0070	26	MSS	7	ORIGINAL	706642	S/01/24/00	W/047/09/00	30/01/74	1246	07750/01	00220	080X	
E-1556/12465-4	0070/0070	26	MSS	4	ORIGINAL	706643	S/02/51/00	W/047/29/00	30/01/74	1246	07750/01	00220	070X	
E-1556/12465-5	0070/0070	26	MSS	5	ORIGINAL	706644	S/02/51/00	W/047/29/00	30/01/74	1246	07750/01	00220	070X	
E-1556/12465-6	0070/0070	26	MSS	6	ORIGINAL	706645	S/02/51/00	W/047/29/00	30/01/74	1246	07750/01	00220	070X	
E-1556/12465-7	0070/0070	26	MSS	7	ORIGINAL	706646	S/02/51/00	W/047/29/00	30/01/74	1246	07750/01	00220	070X	
E-1556/12472-4	0070/0070	26	MSS	4	ORIGINAL	706647	S/04/17/00	W/047/50/00	30/01/74	1247	07750/01	00220	070X	
E-1556/12472-5	0070/0070	26	MSS	5	ORIGINAL	706648	S/04/17/00	W/047/50/00	30/01/74	1247	07750/01	00220	070X	
E-1556/12472-6	0070/0070	26	MSS	6	ORIGINAL	706649	S/04/17/00	W/047/50/00	30/01/74	1247	07750/01	00220	070X	
E-1556/12472-7	0070/0070	26	MSS	7	ORIGINAL	706650	S/04/17/00	W/047/50/00	30/01/74	1247	07750/01	00220	070X	
E-1556/12474-4	0070/0070	26	MSS	4	ORIGINAL	706651	S/05/44/00	W/048/11/00	30/01/74	1247	07750/01	00220	060X	
E-1556/12474-5	0070/0070	26	MSS	5	ORIGINAL	706652	S/05/44/00	W/048/11/00	30/01/74	1247	07750/01	00220	060X	
E-1556/12474-6	0070/0070	26	MSS	6	ORIGINAL	706653	S/05/44/00	W/048/11/00	30/01/74	1247	07750/01	00220	060X	
E-1556/12474-7	0070/0070	26	MSS	7	ORIGINAL	706654	S/05/44/00	W/048/11/00	30/01/74	1247	07750/01	00220	060X	
E-1556/12481-4	0070/0070	26	MSS	4	ORIGINAL	706655	S/07/10/00	W/048/31/00	30/01/74	1248	07750/01	00220	060X	
E-1556/12481-5	0070/0070	26	MSS	5	ORIGINAL	706656	S/07/10/00	W/048/31/00	30/01/74	1248	07750/01	00220	060X	
E-1556/12481-6	0070/0070	26	MSS	6	ORIGINAL	706657	S/07/10/00	W/048/31/00	30/01/74	1248	07750/01	00220	060X	
E-1556/12481-7	0070/0070	26	MSS	7	ORIGINAL	706658	S/07/10/00	W/048/31/00	30/01/74	1248	07750/01	00220	060X	
E-1556/12483-4	0070/0070	26	MSS	4	ORIGINAL	706659	S/08/37/00	W/048/51/00	30/01/74	1248	07750/01	00220	070X	

INSTITUTO DE PESQUISAS ESPACIAIS

DIVISAO DE BANCOS DE DADOS

13/08/75

BANCO DE IMAGENS TERRESTRES

PAGINA 232

PRODUTO NO.	DIMENSÕES	APRES	DISP	CANAL	TIPO	TOMBO	LATITUDE	LONGITUDE	DATA	MDRA	N.FILME	ORBITA	COB.	NUVENS
E-1556/12483-5	0070/0070	26	MSS	5	ORIGINAL	706660	S/08/37/00	W/048/51/00	30/01/74	12148	07750/01	00220	070%	070%
E-1556/12483-6	0070/0070	26	MSS	6	ORIGINAL	706661	S/08/37/00	W/048/51/00	30/01/74	12148	07750/01	00220	070%	070%
E-1556/12483-7	0070/0070	26	MSS	7	ORIGINAL	706662	S/08/37/00	W/048/51/00	30/01/74	12148	07750/01	00220	070%	070%
E-1556/12490-4	0070/0070	26	MSS	4	ORIGINAL	706663	S/10/04/00	W/049/11/00	30/01/74	12149	07750/01	00220	070%	070%
E-1556/12490-5	0070/0070	26	MSS	5	ORIGINAL	706664	S/10/04/00	W/049/11/00	30/01/74	12149	07750/01	00220	070%	070%
E-1556/12490-6	0070/0070	26	MSS	6	ORIGINAL	706665	S/10/04/00	W/049/11/00	30/01/74	12149	07750/01	00220	070%	070%
E-1556/12490-7	0070/0070	26	MSS	7	ORIGINAL	706666	S/10/04/00	W/049/11/00	30/01/74	12149	07750/01	00220	070%	070%
E-1556/12492-4	0070/0070	26	MSS	4	ORIGINAL	706667	S/11/31/00	W/049/30/00	30/01/74	12149	07750/01	00220	050%	050%
E-1556/12492-5	0070/0070	26	MSS	5	ORIGINAL	706668	S/11/31/00	W/049/30/00	30/01/74	12149	07750/01	00220	050%	050%
E-1556/12492-6	0070/0070	26	MSS	6	ORIGINAL	706669	S/11/31/00	W/049/30/00	30/01/74	12149	07750/01	00220	050%	050%
E-1556/12492-7	0070/0070	26	MSS	7	ORIGINAL	706670	S/11/31/00	W/049/30/00	30/01/74	12149	07750/01	00220	050%	050%
E-1556/12495-4	0070/0070	26	MSS	4	ORIGINAL	706671	S/12/58/00	W/049/49/00	30/01/74	12149	07750/01	00220	040%	040%
E-1556/12495-5	0070/0070	26	MSS	5	ORIGINAL	706672	S/12/58/00	W/049/49/00	30/01/74	12149	07750/01	00220	040%	040%
E-1556/12495-6	0070/0070	26	MSS	6	ORIGINAL	706673	S/12/58/00	W/049/49/00	30/01/74	12149	07750/01	00220	040%	040%
E-1556/12495-7	0070/0070	26	MSS	7	ORIGINAL	706674	S/12/58/00	W/049/49/00	30/01/74	12149	07750/01	00220	040%	040%
E-1556/12501-4	0070/0070	26	MSS	4	ORIGINAL	706675	S/14/24/00	W/050/10/00	30/01/74	12150	07750/01	00220	010%	010%
E-1556/12501-5	0070/0070	26	MSS	5	ORIGINAL	706676	S/14/24/00	W/050/10/00	30/01/74	12150	07750/01	00220	010%	010%
E-1556/12501-6	0070/0070	26	MSS	6	ORIGINAL	706677	S/14/24/00	W/050/10/00	30/01/74	12150	07750/01	00220	010%	010%
E-1556/12501-7	0070/0070	26	MSS	7	ORIGINAL	706678	S/14/24/00	W/050/10/00	30/01/74	12150	07750/01	00220	010%	010%
E-1556/12504-4	0070/0070	26	MSS	4	ORIGINAL	706679	S/15/51/00	W/050/33/00	30/01/74	12150	07750/01	00220	040%	040%
E-1556/12504-5	0070/0070	26	MSS	5	ORIGINAL	706680	S/15/51/00	W/050/33/00	30/01/74	12150	07750/01	00220	040%	040%
E-1556/12504-6	0070/0070	26	MSS	6	ORIGINAL	706681	S/15/51/00	W/050/33/00	30/01/74	12150	07750/01	00220	040%	040%
E-1556/12504-7	0070/0070	26	MSS	7	ORIGINAL	706682	S/15/51/00	W/050/33/00	30/01/74	12150	07750/01	00220	040%	040%
E-1556/12510-4	0070/0070	26	MSS	4	ORIGINAL	706683	S/17/18/00	W/050/55/00	30/01/74	12151	07750/01	00220	030%	030%
E-1556/12510-5	0070/0070	26	MSS	5	ORIGINAL	706684	S/17/18/00	W/050/55/00	30/01/74	12151	07750/01	00220	030%	030%
E-1556/12510-6	0070/0070	26	MSS	6	ORIGINAL	706685	S/17/18/00	W/050/55/00	30/01/74	12151	07750/01	00220	030%	030%
E-1556/12510-7	0070/0070	26	MSS	7	ORIGINAL	706686	S/17/18/00	W/050/55/00	30/01/74	12151	07750/01	00220	030%	030%
E-1556/12513-4	0070/0070	26	MSS	4	ORIGINAL	706687	S/18/45/00	W/051/17/00	30/01/74	12151	07750/01	00220	010%	010%
E-1556/12513-5	0070/0070	26	MSS	5	ORIGINAL	706688	S/18/45/00	W/051/17/00	30/01/74	12151	07750/01	00220	010%	010%
E-1556/12513-6	0070/0070	26	MSS	6	ORIGINAL	706689	S/18/45/00	W/051/17/00	30/01/74	12151	07750/01	00220	010%	010%
E-1556/12513-7	0070/0070	26	MSS	7	ORIGINAL	706690	S/18/45/00	W/051/17/00	30/01/74	12151	07750/01	00220	010%	010%
E-1556/12513-4	0070/0070	26	MSS	4	ORIGINAL	706691	S/20/13/00	W/051/39/00	30/01/74	12151	07750/01	00220	020%	020%
E-1556/12515-5	0070/0070	26	MSS	5	ORIGINAL	706692	S/20/13/00	W/051/39/00	30/01/74	12151	07750/01	00220	020%	020%
E-1556/12515-6	0070/0070	26	MSS	6	ORIGINAL	706693	S/20/13/00	W/051/39/00	30/01/74	12151	07750/01	00220	020%	020%
E-1556/12515-7	0070/0070	26	MSS	7	ORIGINAL	706694	S/20/13/00	W/051/39/00	30/01/74	12151	07750/01	00220	020%	020%
E-1556/12522-4	0070/0070	26	MSS	4	ORIGINAL	706695	S/21/39/00	W/052/01/00	30/01/74	12152	07750/01	00220	040%	040%
E-1556/12522-5	0070/0070	26	MSS	5	ORIGINAL	706696	S/21/39/00	W/052/01/00	30/01/74	12152	07750/01	00220	040%	040%
E-1556/12522-6	0070/0070	26	MSS	6	ORIGINAL	706697	S/21/39/00	W/052/01/00	30/01/74	12152	07750/01	00220	040%	040%
E-1556/12522-7	0070/0070	26	MSS	7	ORIGINAL	706698	S/21/39/00	W/052/01/00	30/01/74	12152	07750/01	00220	040%	040%
E-1556/12524-4	0070/0070	26	MSS	4	ORIGINAL	706699	S/23/05/00	W/052/23/00	30/01/74	12152	07750/01	00220	020%	020%
E-1556/12524-5	0070/0070	26	MSS	5	ORIGINAL	706700	S/23/05/00	W/052/23/00	30/01/74	12152	07750/01	00220	020%	020%
E-1556/12524-6	0070/0070	26	MSS	6	ORIGINAL	706701	S/23/05/00	W/052/23/00	30/01/74	12152	07750/01	00220	020%	020%
E-1556/12524-7	0070/0070	26	MSS	7	ORIGINAL	706702	S/23/05/00	W/052/23/00	30/01/74	12152	07750/01	00220	020%	020%
E-1556/12531-4	0070/0070	26	MSS	4	ORIGINAL	706703	S/24/32/00	W/052/46/00	30/01/74	12153	07750/01	00220	020%	020%
E-1556/12531-5	0070/0070	26	MSS	5	ORIGINAL	706704	S/24/32/00	W/052/46/00	30/01/74	12153	07750/01	00220	020%	020%
E-1556/12531-6	0070/0070	26	MSS	6	ORIGINAL	706705	S/24/32/00	W/052/46/00	30/01/74	12153	07750/01	00220	020%	020%

INSTITUTO DE PESQUISAS ESPACIAIS

DIVISAO DE BANCOS DE DADOS

13/08/75

BANCO DE IMAGENS TERRESTRES

PAGINA 233

PRODUTO NO.	DIMENSOES	APRES	DISP	CANAL	TIPO	TOMBO	LATITUDE	LONGITUDE	DATA	MORA	N.FILME	ORBITA	COB.	NUVENS
E-1556/12531-7	0070/0070	26	MSS	7	ORIGINAL	706706	S/24/32/U0	W/052/46/00	30/01/74	12:53	07750/01	00220	020X	020X
E-1556/12533-4	0070/0070	26	MSS	4	ORIGINAL	706707	S/25/57/00	W/053/10/00	30/01/74	12:53	07750/01	00220	010X	010X
E-1556/12533-5	0070/0070	26	MSS	5	ORIGINAL	706708	S/25/57/00	W/053/10/00	30/01/74	12:53	07750/01	00220	010X	010X
E-1556/12533-6	0070/0070	26	MSS	6	ORIGINAL	706709	S/25/57/00	W/053/10/00	30/01/74	12:53	07750/01	00220	010X	010X
E-1556/12533-7	0070/0070	26	MSS	7	ORIGINAL	706710	S/25/57/00	W/053/10/00	30/01/74	12:53	07750/01	00220	010X	010X
E-1556/12540-4	0070/0070	26	MSS	4	ORIGINAL	706711	S/27/24/00	W/053/33/00	30/01/74	12:54	07750/01	00220	000X	000X
E-1556/12540-5	0070/0070	26	MSS	5	ORIGINAL	706712	S/27/24/00	W/053/33/00	30/01/74	12:54	07750/01	00220	000X	000X
E-1556/12540-6	0070/0070	26	MSS	6	ORIGINAL	706713	S/27/24/00	W/053/33/00	30/01/74	12:54	07750/01	00220	000X	000X
E-1556/12540-7	0070/0070	26	MSS	7	ORIGINAL	706714	S/27/24/00	W/053/33/00	30/01/74	12:54	07750/01	00220	000X	000X
E-1556/12542-4	0070/0070	26	MSS	4	ORIGINAL	706715	S/28/50/00	W/053/57/00	30/01/74	12:54	07750/01	00220	010X	010X
E-1556/12542-5	0070/0070	26	MSS	5	ORIGINAL	706716	S/28/50/00	W/053/57/00	30/01/74	12:54	07750/01	00220	010X	010X
E-1556/12542-6	0070/0070	26	MSS	6	ORIGINAL	706717	S/28/50/00	W/053/57/00	30/01/74	12:54	07750/01	00220	010X	010X
E-1556/12542-7	0070/0070	26	MSS	7	ORIGINAL	706718	S/28/50/00	W/053/57/00	30/01/74	12:54	07750/01	00220	010X	010X
E-1556/12545-4	0070/0070	26	MSS	4	ORIGINAL	706719	S/30/15/00	W/054/21/00	30/01/74	12:54	07750/01	00220	020X	020X
E-1556/12545-5	0070/0070	26	MSS	5	ORIGINAL	706720	S/30/15/00	W/054/21/00	30/01/74	12:54	07750/01	00220	020X	020X
E-1556/12545-6	0070/0070	26	MSS	6	ORIGINAL	706721	S/30/15/00	W/054/21/00	30/01/74	12:54	07750/01	00220	020X	020X
E-1556/12545-7	0070/0070	26	MSS	7	ORIGINAL	706722	S/30/15/00	W/054/21/00	30/01/74	12:54	07750/01	00220	020X	020X
E-1556/12551-4	0070/0070	26	MSS	4	ORIGINAL	706723	S/31/41/00	W/054/46/00	30/01/74	12:55	07750/01	00220	010X	010X
E-1556/12551-5	0070/0070	26	MSS	5	ORIGINAL	706724	S/31/41/00	W/054/46/00	30/01/74	12:55	07750/01	00220	010X	010X
E-1556/12551-6	0070/0070	26	MSS	6	ORIGINAL	706725	S/31/41/00	W/054/46/00	30/01/74	12:55	07750/01	00220	010X	010X
E-1556/12551-7	0070/0070	26	MSS	7	ORIGINAL	706726	S/31/41/00	W/054/46/00	30/01/74	12:55	07750/01	00220	010X	010X
E-1556/12554-4	0070/0070	26	MSS	4	ORIGINAL	706727	S/33/05/00	W/055/12/00	30/01/74	12:55	07750/01	00220	010X	010X
E-1556/12554-5	0070/0070	26	MSS	5	ORIGINAL	706728	S/33/05/00	W/055/12/00	30/01/74	12:55	07750/01	00220	010X	010X
E-1556/12554-6	0070/0070	26	MSS	6	ORIGINAL	706729	S/33/05/00	W/055/12/00	30/01/74	12:55	07750/01	00220	010X	010X
E-1556/12554-7	0070/0070	26	MSS	7	ORIGINAL	706730	S/33/05/00	W/055/12/00	30/01/74	12:55	07750/01	00220	010X	010X
E-1556/12560-4	0070/0070	26	MSS	4	ORIGINAL	706731	S/34/30/00	W/055/39/00	30/01/74	12:56	07750/01	00220	000X	000X
E-1556/12560-5	0070/0070	26	MSS	5	ORIGINAL	706732	S/34/30/00	W/055/39/00	30/01/74	12:56	07750/01	00220	000X	000X
E-1556/12560-6	0070/0070	26	MSS	6	ORIGINAL	706733	S/34/30/00	W/055/39/00	30/01/74	12:56	07750/01	00220	000X	000X
E-1556/12560-7	0070/0070	26	MSS	7	ORIGINAL	706734	S/34/30/00	W/055/39/00	30/01/74	12:56	07750/01	00220	000X	000X
E-1556/12563-4	0070/0070	26	MSS	4	ORIGINAL	706735	S/35/56/00	W/056/06/00	30/01/74	12:56	07750/01	00220	010X	010X
E-1556/12563-5	0070/0070	26	MSS	5	ORIGINAL	706736	S/35/56/00	W/056/06/00	30/01/74	12:56	07750/01	00220	010X	010X
E-1556/12563-6	0070/0070	26	MSS	6	ORIGINAL	706737	S/35/56/00	W/056/06/00	30/01/74	12:56	07750/01	00220	010X	010X
E-1556/12563-7	0070/0070	26	MSS	7	ORIGINAL	706738	S/35/56/00	W/056/06/00	30/01/74	12:56	07750/01	00220	010X	010X
E-1556/12565-4	0070/0070	26	MSS	4	ORIGINAL	706739	S/37/22/00	W/056/34/00	30/01/74	12:56	07750/01	00220	020X	020X
E-1556/12565-5	0070/0070	26	MSS	5	ORIGINAL	706740	S/37/22/00	W/056/34/00	30/01/74	12:56	07750/01	00220	020X	020X
E-1556/12565-6	0070/0070	26	MSS	6	ORIGINAL	706741	S/37/22/00	W/056/34/00	30/01/74	12:56	07750/01	00220	020X	020X
E-1556/12565-7	0070/0070	26	MSS	7	ORIGINAL	706742	S/37/22/00	W/056/34/00	30/01/74	12:56	07750/01	00220	020X	020X
E-1556/12572-4	0070/0070	26	MSS	4	ORIGINAL	706743	S/38/48/00	W/057/02/00	30/01/74	12:57	07750/01	00220	010X	010X
E-1556/12572-5	0070/0070	26	MSS	5	ORIGINAL	706744	S/38/48/00	W/057/02/00	30/01/74	12:57	07750/01	00220	010X	010X
E-1556/12572-6	0070/0070	26	MSS	6	ORIGINAL	706745	S/38/48/00	W/057/02/00	30/01/74	12:57	07750/01	00220	010X	010X
E-1556/12572-7	0070/0070	26	MSS	7	ORIGINAL	706746	S/38/48/00	W/057/02/00	30/01/74	12:57	07750/01	00220	010X	010X
E-1556/12574-4	0070/0070	26	MSS	4	ORIGINAL	706747	S/40/12/00	W/057/32/00	30/01/74	12:57	07750/01	00220	030X	030X
E-1556/12574-5	0070/0070	26	MSS	5	ORIGINAL	706748	S/40/12/00	W/057/32/00	30/01/74	12:57	07750/01	00220	030X	030X
E-1556/12574-6	0070/0070	26	MSS	6	ORIGINAL	706749	S/40/12/00	W/057/32/00	30/01/74	12:57	07750/01	00220	030X	030X
E-1556/12574-7	0070/0070	26	MSS	7	ORIGINAL	706750	S/40/12/00	W/057/32/00	30/01/74	12:57	07750/01	00220	030X	030X
E-1556/12581-4	0070/0070	26	MSS	4	ORIGINAL	706751	S/41/38/00	W/058/04/00	30/01/74	12:58	07750/01	00220	060X	060X

INSTITUTO DE PESQUISAS ESPACIAIS

DIVISAO DE BANCOS DE DADOS

BANCO DE IMAGENS TERRESTRES

13/06/75

PAGINA 234

PRODUTO NO.	DIMENSÕES APRES DISP	CANAL	TIPO	TOMBO	LATITUDE	LONGITUDE	DATA	HDRA	N.FILME	ORBITA	COB.	NUVENS
E-1556/12501-5	0070/0070	5	ORIGINAL	706752	S/41/38/00	W/058/04/00	30/01/74	12158	07750/01	00220	060X	060X
E-1556/12501-6	0070/0070	6	ORIGINAL	706753	S/41/38/00	W/058/04/00	30/01/74	12158	07750/01	00220	060X	060X
E-1556/12501-7	0070/0070	7	ORIGINAL	706754	S/41/38/00	W/056/04/00	30/01/74	12158	07750/01	00220	060X	060X
E-1557/12503-4	0070/0070	4	ORIGINAL	700305	N/04/22/00	W/047/14/00	31/01/74	12150	07764/01	00234	060X	060X
E-1557/12503-5	0070/0070	5	ORIGINAL	700306	N/04/22/00	W/047/14/00	31/01/74	12150	07764/01	00234	060X	060X
E-1557/12503-6	0070/0070	6	COPIA	700307	N/02/56/00	W/047/14/00	31/01/74	12150	07764/01	00234	060X	060X
E-1557/12503-7	0070/0070	7	ORIGINAL	700308	N/02/56/00	W/047/35/00	31/01/74	12150	07764/01	00234	090X	090X
E-1557/12505-4	0070/0070	4	ORIGINAL	700309	N/02/56/00	W/047/35/00	31/01/74	12150	07764/01	00234	090X	090X
E-1557/12505-5	0070/0070	5	ORIGINAL	700310	N/02/56/00	W/047/35/00	31/01/74	12150	07764/01	00234	090X	090X
E-1557/12505-6	0070/0070	6	COPIA	700311	N/01/30/00	W/047/35/00	31/01/74	12150	07764/01	00234	090X	090X
E-1557/12505-7	0070/0070	7	ORIGINAL	700312	N/01/30/00	W/047/35/00	31/01/74	12150	07764/01	00234	090X	090X
E-1557/12512-4	0070/0070	4	ORIGINAL	700400	N/02/56/00	W/047/35/00	31/01/74	12150	07764/01	00234	040X	040X
E-1557/12512-5	0070/0070	5	ORIGINAL	700401	N/01/30/00	W/047/55/00	31/01/74	12151	07764/01	00234	040X	040X
E-1557/12512-6	0070/0070	6	ORIGINAL	700402	N/01/30/00	W/047/55/00	31/01/74	12151	07764/01	00234	040X	040X
E-1557/12512-7	0070/0070	7	ORIGINAL	700403	N/01/30/00	W/047/55/00	31/01/74	12151	07764/01	00234	040X	040X
E-1557/12514-4	0070/0070	4	ORIGINAL	700404	N/00/04/00	W/047/55/00	31/01/74	12151	07764/01	00234	040X	040X
E-1557/12514-5	0070/0070	5	ORIGINAL	700405	N/00/04/00	W/048/15/00	31/01/74	12151	07764/01	00234	040X	040X
E-1557/12514-6	0070/0070	6	ORIGINAL	700406	N/00/04/00	W/048/15/00	31/01/74	12151	07764/01	00234	040X	040X
E-1557/12514-7	0070/0070	7	ORIGINAL	700407	N/00/04/00	W/048/15/00	31/01/74	12151	07764/01	00234	040X	040X
E-1557/12521-4	0070/0070	4	ORIGINAL	700318	N/00/04/00	W/048/15/00	31/01/74	12151	07764/01	00234	040X	040X
E-1557/12521-5	0070/0070	5	ORIGINAL	700319	S/01/24/00	W/048/36/00	31/01/74	12152	07764/01	00234	050X	050X
E-1557/12521-6	0070/0070	6	ORIGINAL	700320	S/01/24/00	W/048/36/00	31/01/74	12152	07764/01	00234	050X	050X
E-1557/12521-7	0070/0070	7	ORIGINAL	700321	S/01/24/00	W/048/36/00	31/01/74	12152	07764/01	00234	050X	050X
E-1557/12523-4	0070/0070	4	ORIGINAL	700412	S/02/52/00	W/048/36/00	31/01/74	12152	07764/01	00234	050X	050X
E-1557/12523-5	0070/0070	5	ORIGINAL	700413	S/02/52/00	W/048/56/00	31/01/74	12152	07764/01	00234	050X	050X
E-1557/12523-6	0070/0070	6	ORIGINAL	700414	S/02/52/00	W/048/56/00	31/01/74	12152	07764/01	00234	050X	050X
E-1557/12523-7	0070/0070	7	ORIGINAL	700415	S/02/52/00	W/048/56/00	31/01/74	12152	07764/01	00234	050X	050X
E-1557/12523-8	0070/0070	8	ORIGINAL	700326	S/02/52/00	W/048/56/00	31/01/74	12152	07764/01	00234	050X	050X

INSTITUTO DE PESQUISAS ESPACIAIS

DIVISAO DE BANCOS DE DADOS

BANCO DE IMAGENS TERRESTRES

13/08/75

PAGINA 235

PRODUTO NO.	DIMENSÕES	APRES	DISP	CANAL	TIPO	TOMBO	LATITUDE	LONGITUDE	DATA	HORA	N.ºFILME	ORBITA	COB. NUVENS
E-1557/12523-7	0070/0070	26	MSS	7	COPIA	700416	S/02/52/00	W/048/56/00	31/01/74	12152	07764/02	00234	050%
E-1557/12530-4	0070/0070	26	MSS	4	ORIGINAL	700327	S/04/19/00	W/049/17/00	31/01/74	12153	07764/01	00234	060%
E-1557/12530-4	0070/0070	26	MSS	4	COPIA	700417	S/04/19/00	W/049/17/00	31/01/74	12153	07764/02	00234	060%
E-1557/12530-5	0070/0070	26	MSS	5	ORIGINAL	700328	S/04/19/00	W/049/17/00	31/01/74	12153	07764/01	00234	060%
E-1557/12530-5	0070/0070	26	MSS	5	COPIA	700418	S/04/19/00	W/049/17/00	31/01/74	12153	07764/02	00234	060%
E-1557/12530-6	0070/0070	26	MSS	6	ORIGINAL	700329	S/04/19/00	W/049/17/00	31/01/74	12153	07764/01	00234	060%
E-1557/12530-6	0070/0070	26	MSS	6	COPIA	700419	S/04/19/00	W/049/17/00	31/01/74	12153	07764/02	00234	060%
E-1557/12530-7	0070/0070	26	MSS	7	ORIGINAL	700330	S/04/19/00	W/049/17/00	31/01/74	12153	07764/01	00234	060%
E-1557/12530-7	0070/0070	26	MSS	7	COPIA	700420	S/04/19/00	W/049/17/00	31/01/74	12153	07764/02	00234	060%
E-1557/12532-4	0070/0070	26	MSS	4	ORIGINAL	700331	S/05/45/00	W/049/38/00	31/01/74	12153	07764/01	00234	060%
E-1557/12532-4	0070/0070	26	MSS	4	COPIA	700421	S/05/45/00	W/049/38/00	31/01/74	12153	07764/02	00234	060%
E-1557/12532-5	0070/0070	26	MSS	5	ORIGINAL	700332	S/05/45/00	W/049/38/00	31/01/74	12153	07764/01	00234	060%
E-1557/12532-5	0070/0070	26	MSS	5	COPIA	700422	S/05/45/00	W/049/38/00	31/01/74	12153	07764/02	00234	060%
E-1557/12532-6	0070/0070	26	MSS	6	ORIGINAL	700333	S/05/45/00	W/049/38/00	31/01/74	12153	07764/01	00234	060%
E-1557/12532-6	0070/0070	26	MSS	6	COPIA	700423	S/05/45/00	W/049/38/00	31/01/74	12153	07764/02	00234	060%
E-1557/12532-7	0070/0070	26	MSS	7	ORIGINAL	700334	S/05/45/00	W/049/38/00	31/01/74	12153	07764/01	00234	060%
E-1557/12532-7	0070/0070	26	MSS	7	COPIA	700424	S/05/45/00	W/049/38/00	31/01/74	12153	07764/02	00234	060%
E-1557/12535-4	0070/0070	26	MSS	4	ORIGINAL	700335	S/07/11/00	W/049/58/00	31/01/74	12153	07764/01	00234	040%
E-1557/12535-4	0070/0070	26	MSS	4	COPIA	700425	S/07/11/00	W/049/58/00	31/01/74	12153	07764/02	00234	040%
E-1557/12535-5	0070/0070	26	MSS	5	ORIGINAL	700336	S/07/11/00	W/049/58/00	31/01/74	12153	07764/01	00234	040%
E-1557/12535-5	0070/0070	26	MSS	5	COPIA	700426	S/07/11/00	W/049/58/00	31/01/74	12153	07764/02	00234	040%
E-1557/12535-6	0070/0070	26	MSS	6	ORIGINAL	700337	S/07/11/00	W/049/58/00	31/01/74	12153	07764/01	00234	040%
E-1557/12535-6	0070/0070	26	MSS	6	COPIA	700427	S/07/11/00	W/049/58/00	31/01/74	12153	07764/02	00234	040%
E-1557/12535-7	0070/0070	26	MSS	7	ORIGINAL	700338	S/07/11/00	W/049/58/00	31/01/74	12153	07764/01	00234	040%
E-1557/12535-7	0070/0070	26	MSS	7	COPIA	700428	S/07/11/00	W/049/58/00	31/01/74	12154	07764/02	00234	020%
E-1557/12541-4	0070/0070	26	MSS	4	ORIGINAL	700339	S/08/38/00	W/050/18/00	31/01/74	12154	07764/01	00234	020%
E-1557/12541-4	0070/0070	26	MSS	4	COPIA	700429	S/08/38/00	W/050/18/00	31/01/74	12154	07764/02	00234	020%
E-1557/12541-5	0070/0070	26	MSS	5	ORIGINAL	700340	S/08/38/00	W/050/18/00	31/01/74	12154	07764/01	00234	020%
E-1557/12541-5	0070/0070	26	MSS	5	COPIA	700430	S/08/38/00	W/050/18/00	31/01/74	12154	07764/02	00234	020%
E-1557/12541-6	0070/0070	26	MSS	6	ORIGINAL	700341	S/08/38/00	W/050/18/00	31/01/74	12154	07764/01	00234	020%
E-1557/12541-6	0070/0070	26	MSS	6	COPIA	700431	S/08/38/00	W/050/18/00	31/01/74	12154	07764/02	00234	020%
E-1557/12541-7	0070/0070	26	MSS	7	ORIGINAL	700342	S/08/38/00	W/050/18/00	31/01/74	12154	07764/01	00234	020%
E-1557/12541-7	0070/0070	26	MSS	7	COPIA	700432	S/08/38/00	W/050/18/00	31/01/74	12154	07764/02	00234	020%
E-1557/12544-4	0070/0070	26	MSS	4	ORIGINAL	700343	S/10/05/00	W/050/38/00	31/01/74	12154	07764/01	00234	000%
E-1557/12544-4	0070/0070	26	MSS	4	COPIA	700433	S/10/05/00	W/050/38/00	31/01/74	12154	07764/02	00234	000%
E-1557/12544-5	0070/0070	26	MSS	5	ORIGINAL	700344	S/10/05/00	W/050/38/00	31/01/74	12154	07764/01	00234	000%
E-1557/12544-5	0070/0070	26	MSS	5	COPIA	700434	S/10/05/00	W/050/38/00	31/01/74	12154	07764/02	00234	000%
E-1557/12544-6	0070/0070	26	MSS	6	ORIGINAL	700345	S/10/05/00	W/050/38/00	31/01/74	12154	07764/01	00234	000%
E-1557/12544-6	0070/0070	26	MSS	6	COPIA	700435	S/10/05/00	W/050/38/00	31/01/74	12154	07764/02	00234	000%
E-1557/12544-7	0070/0070	26	MSS	7	ORIGINAL	700346	S/10/05/00	W/050/38/00	31/01/74	12154	07764/01	00234	000%
E-1557/12544-7	0070/0070	26	MSS	7	COPIA	700436	S/10/05/00	W/050/38/00	31/01/74	12154	07764/02	00234	000%
E-1557/12550-4	0070/0070	26	MSS	4	ORIGINAL	700347	S/11/32/00	W/050/59/00	31/01/74	12155	07764/01	00234	010%
E-1557/12550-4	0070/0070	26	MSS	4	COPIA	700437	S/11/32/00	W/050/59/00	31/01/74	12155	07764/02	00234	010%
E-1557/12550-5	0070/0070	26	MSS	5	ORIGINAL	700348	S/11/32/00	W/050/59/00	31/01/74	12155	07764/01	00234	010%
E-1557/12550-5	0070/0070	26	MSS	5	COPIA	700438	S/11/32/00	W/050/59/00	31/01/74	12155	07764/02	00234	010%
E-1557/12550-6	0070/0070	26	MSS	6	ORIGINAL	700349	S/11/32/00	W/050/59/00	31/01/74	12155	07764/01	00234	010%
E-1557/12550-6	0070/0070	26	MSS	6	COPIA	700439	S/11/32/00	W/050/59/00	31/01/74	12155	07764/02	00234	010%

INSTITUTO DE PESQUISAS ESPACIAIS

DIVISAO DE BANCOS DE DADOS

13/08/75

BANCO DE IMAGENS TERRESTRES

PAGINA 236

PRODUTO NO.	DIMENS0ES APRES DISP	CANAL	TIPO	TOMBO	LATITUDE	LONGITUDE	DATA	HORA	N.FILME	ORBITA	COB. NUUVENS
E-1557/12550-6	0070/0070	6	COPIA	700439	S/11/32/00	W/050/59/00	31/01/74	12155	07764/02	00234	010X
E-1557/12550-7	0070/0070	7	ORIGINAL	700350	S/11/32/00	W/050/59/00	31/01/74	12155	07764/01	00234	010X
E-1557/12550-7	0070/0070	7	COPIA	700440	S/11/32/00	W/050/59/00	31/01/74	12155	07764/02	00234	010X
E-1557/12553-4	0070/0070	4	ORIGINAL	700351	S/12/58/00	W/051/20/00	31/01/74	12155	07764/01	00234	040X
E-1557/12553-4	0070/0070	4	COPIA	700441	S/12/58/00	W/051/20/00	31/01/74	12155	07764/02	00234	040X
E-1557/12553-5	0070/0070	5	ORIGINAL	700352	S/12/58/00	W/051/20/00	31/01/74	12155	07764/01	00234	040X
E-1557/12553-5	0070/0070	5	COPIA	700442	S/12/58/00	W/051/20/00	31/01/74	12155	07764/02	00234	040X
E-1557/12553-6	0070/0070	6	COPIA	700443	S/12/58/00	W/051/20/00	31/01/74	12155	07764/01	00234	040X
E-1557/12553-7	0070/0070	7	ORIGINAL	700354	S/12/58/00	W/051/20/00	31/01/74	12155	07764/01	00234	040X
E-1557/12553-7	0070/0070	7	COPIA	700444	S/12/58/00	W/051/20/00	31/01/74	12155	07764/02	00234	040X
E-1557/12555-4	0070/0070	4	ORIGINAL	700355	S/14/25/00	W/051/41/00	31/01/74	12155	07764/01	00234	050X
E-1557/12555-4	0070/0070	4	COPIA	700445	S/14/25/00	W/051/41/00	31/01/74	12155	07764/02	00234	050X
E-1557/12555-5	0070/0070	5	ORIGINAL	700356	S/14/25/00	W/051/41/00	31/01/74	12155	07764/01	00234	050X
E-1557/12555-5	0070/0070	5	COPIA	700446	S/14/25/00	W/051/41/00	31/01/74	12155	07764/02	00234	050X
E-1557/12555-6	0070/0070	6	ORIGINAL	700357	S/14/25/00	W/051/41/00	31/01/74	12155	07764/01	00234	050X
E-1557/12555-6	0070/0070	6	COPIA	700447	S/14/25/00	W/051/41/00	31/01/74	12155	07764/02	00234	050X
E-1557/12555-7	0070/0070	7	ORIGINAL	700358	S/14/25/00	W/051/41/00	31/01/74	12155	07764/01	00234	050X
E-1557/12555-7	0070/0070	7	COPIA	700448	S/14/25/00	W/051/41/00	31/01/74	12155	07764/02	00234	050X
E-1557/12562-4	0070/0070	4	ORIGINAL	700359	S/15/53/00	W/052/02/00	31/01/74	12156	07764/01	00234	050X
E-1557/12562-4	0070/0070	4	COPIA	700449	S/15/53/00	W/052/02/00	31/01/74	12156	07764/02	00234	050X
E-1557/12562-5	0070/0070	5	ORIGINAL	700360	S/15/53/00	W/052/02/00	31/01/74	12156	07764/01	00234	050X
E-1557/12562-5	0070/0070	5	COPIA	700450	S/15/53/00	W/052/02/00	31/01/74	12156	07764/02	00234	050X
E-1557/12562-6	0070/0070	6	ORIGINAL	700361	S/15/53/00	W/052/02/00	31/01/74	12156	07764/01	00234	050X
E-1557/12562-6	0070/0070	6	COPIA	700451	S/15/53/00	W/052/02/00	31/01/74	12156	07764/02	00234	050X
E-1557/12562-7	0070/0070	7	ORIGINAL	700362	S/15/53/00	W/052/02/00	31/01/74	12156	07764/01	00234	050X
E-1557/12562-7	0070/0070	7	COPIA	700452	S/15/53/00	W/052/02/00	31/01/74	12156	07764/02	00234	050X
E-1557/12564-4	0070/0070	4	ORIGINAL	700363	S/17/22/00	W/052/23/00	31/01/74	12156	07764/01	00234	060X
E-1557/12564-4	0070/0070	4	COPIA	700453	S/17/22/00	W/052/23/00	31/01/74	12156	07764/02	00234	060X
E-1557/12564-5	0070/0070	5	ORIGINAL	700364	S/17/22/00	W/052/23/00	31/01/74	12156	07764/01	00234	060X
E-1557/12564-5	0070/0070	5	COPIA	700454	S/17/22/00	W/052/23/00	31/01/74	12156	07764/02	00234	060X
E-1557/12564-6	0070/0070	6	ORIGINAL	700365	S/17/22/00	W/052/23/00	31/01/74	12156	07764/01	00234	060X
E-1557/12564-6	0070/0070	6	COPIA	700455	S/17/22/00	W/052/23/00	31/01/74	12156	07764/02	00234	060X
E-1557/12564-7	0070/0070	7	ORIGINAL	700366	S/17/22/00	W/052/23/00	31/01/74	12156	07764/01	00234	060X
E-1557/12564-7	0070/0070	7	COPIA	700456	S/17/22/00	W/052/23/00	31/01/74	12156	07764/02	00234	060X
E-1557/12571-4	0070/0070	4	ORIGINAL	700367	S/18/48/00	W/052/44/00	31/01/74	12157	07764/01	00234	080X
E-1557/12571-4	0070/0070	4	COPIA	700457	S/18/48/00	W/052/44/00	31/01/74	12157	07764/02	00234	080X
E-1557/12571-5	0070/0070	5	ORIGINAL	700368	S/18/48/00	W/052/44/00	31/01/74	12157	07764/01	00234	080X
E-1557/12571-5	0070/0070	5	COPIA	700458	S/18/48/00	W/052/44/00	31/01/74	12157	07764/02	00234	080X
E-1557/12571-6	0070/0070	6	ORIGINAL	700369	S/18/48/00	W/052/44/00	31/01/74	12157	07764/01	00234	080X
E-1557/12571-6	0070/0070	6	COPIA	700459	S/18/48/00	W/052/44/00	31/01/74	12157	07764/02	00234	080X
E-1557/12571-7	0070/0070	7	ORIGINAL	700370	S/18/48/00	W/052/44/00	31/01/74	12157	07764/01	00234	080X
E-1557/12571-7	0070/0070	7	COPIA	700460	S/18/48/00	W/052/44/00	31/01/74	12157	07764/02	00234	080X
E-1557/12573-4	0070/0070	4	ORIGINAL	700371	S/20/12/00	W/053/05/00	31/01/74	12157	07764/01	00234	070X
E-1557/12573-4	0070/0070	4	COPIA	700461	S/20/12/00	W/053/05/00	31/01/74	12157	07764/02	00234	070X
E-1557/12573-5	0070/0070	5	ORIGINAL	700372	S/20/12/00	W/053/05/00	31/01/74	12157	07764/01	00234	070X
E-1557/12573-5	0070/0070	5	COPIA	700462	S/20/12/00	W/053/05/00	31/01/74	12157	07764/02	00234	070X

INSTITUTO DE PESQUISAS ESPACIAIS

DIVISAO DE BANCOS DE DADOS

BANCO DE IMAGENS TERRESTRES

13/08/75

PAGINA 237

PRODUTO NO.	DIMENSOES	APRES	DISP	CANAL	TIPO	TOMBO	LATITUDE	LONGITUDE	DATA	MORA	N.FILME	ORBITA	COR.	NUVENS
E-1557/12573-5	0070/0070	26	MSS	5	COPIA	700462	S/20/12/00	W/053/05/00	31/01/74	12157	07764/02	00234	070X	
E-1557/12573-6	0070/0070	26	MSS	6	ORIGINAL	700373	S/20/12/00	W/053/05/00	31/01/74	12157	07764/01	00234	070X	
E-1557/12573-7	0070/0070	26	MSS	6	COPIA	700463	S/20/12/00	W/053/05/00	31/01/74	12157	07764/02	00234	070X	
E-1557/12573-7	0070/0070	26	MSS	7	ORIGINAL	700374	S/20/12/00	W/053/05/00	31/01/74	12157	07764/01	00234	070X	
E-1557/12573-7	0070/0070	26	MSS	7	COPIA	700464	S/20/12/00	W/053/05/00	31/01/74	12157	07764/02	00234	070X	
E-1557/12580-4	0070/0070	26	MSS	4	ORIGINAL	700375	S/21/38/00	W/053/28/00	31/01/74	12158	07764/01	00234	040X	
E-1557/12580-4	0070/0070	26	MSS	4	COPIA	700465	S/21/38/00	W/053/28/00	31/01/74	12158	07764/02	00234	040X	
E-1557/12580-5	0070/0070	26	MSS	5	ORIGINAL	700376	S/21/38/00	W/053/28/00	31/01/74	12158	07764/01	00234	040X	
E-1557/12580-5	0070/0070	26	MSS	5	COPIA	700466	S/21/38/00	W/053/28/00	31/01/74	12158	07764/02	00234	040X	
E-1557/12580-6	0070/0070	26	MSS	6	ORIGINAL	700377	S/21/38/00	W/053/28/00	31/01/74	12158	07764/01	00234	040X	
E-1557/12580-6	0070/0070	26	MSS	6	COPIA	700467	S/21/38/00	W/053/28/00	31/01/74	12158	07764/02	00234	040X	
E-1557/12580-7	0070/0070	26	MSS	7	ORIGINAL	700378	S/21/38/00	W/053/28/00	31/01/74	12158	07764/01	00234	040X	
E-1557/12580-7	0070/0070	26	MSS	7	COPIA	700468	S/21/38/00	W/053/28/00	31/01/74	12158	07764/02	00234	040X	
E-1557/12582-4	0070/0070	26	MSS	4	ORIGINAL	700379	S/23/05/00	W/053/51/00	31/01/74	12158	07764/01	00234	090X	
E-1557/12582-4	0070/0070	26	MSS	4	COPIA	700469	S/23/05/00	W/053/51/00	31/01/74	12158	07764/02	00234	090X	
E-1557/12582-5	0070/0070	26	MSS	5	ORIGINAL	700380	S/23/05/00	W/053/51/00	31/01/74	12158	07764/01	00234	090X	
E-1557/12582-5	0070/0070	26	MSS	5	COPIA	700470	S/23/05/00	W/053/51/00	31/01/74	12158	07764/02	00234	090X	
E-1557/12582-6	0070/0070	26	MSS	6	ORIGINAL	700381	S/23/05/00	W/053/51/00	31/01/74	12158	07764/01	00234	090X	
E-1557/12582-6	0070/0070	26	MSS	6	COPIA	700471	S/23/05/00	W/053/51/00	31/01/74	12158	07764/02	00234	090X	
E-1557/12582-7	0070/0070	26	MSS	7	ORIGINAL	700382	S/23/05/00	W/053/51/00	31/01/74	12158	07764/01	00234	090X	
E-1557/12582-7	0070/0070	26	MSS	7	COPIA	700472	S/23/05/00	W/053/51/00	31/01/74	12158	07764/02	00234	090X	
E-1557/12585-4	0070/0070	26	MSS	4	ORIGINAL	700383	S/24/32/00	W/054/13/00	31/01/74	12158	07764/01	00234	040X	
E-1557/12585-4	0070/0070	26	MSS	4	COPIA	700473	S/24/32/00	W/054/13/00	31/01/74	12158	07764/02	00234	040X	
E-1557/12585-5	0070/0070	26	MSS	5	ORIGINAL	700384	S/24/32/00	W/054/13/00	31/01/74	12158	07764/01	00234	040X	
E-1557/12585-5	0070/0070	26	MSS	5	COPIA	700474	S/24/32/00	W/054/13/00	31/01/74	12158	07764/02	00234	040X	
E-1557/12585-6	0070/0070	26	MSS	6	ORIGINAL	700385	S/24/32/00	W/054/13/00	31/01/74	12158	07764/01	00234	040X	
E-1557/12585-6	0070/0070	26	MSS	6	COPIA	700475	S/24/32/00	W/054/13/00	31/01/74	12158	07764/02	00234	040X	
E-1557/12585-7	0070/0070	26	MSS	7	ORIGINAL	700386	S/24/32/00	W/054/13/00	31/01/74	12158	07764/01	00234	040X	
E-1557/12585-7	0070/0070	26	MSS	7	COPIA	700476	S/24/32/00	W/054/13/00	31/01/74	12158	07764/02	00234	040X	
E-1557/12591-4	0070/0070	26	MSS	4	ORIGINAL	700387	S/25/59/00	W/054/36/00	31/01/74	12159	07764/01	00234	030X	
E-1557/12591-4	0070/0070	26	MSS	4	COPIA	700477	S/25/59/00	W/054/36/00	31/01/74	12159	07764/02	00234	030X	
E-1557/12591-5	0070/0070	26	MSS	5	ORIGINAL	700388	S/25/59/00	W/054/36/00	31/01/74	12159	07764/01	00234	030X	
E-1557/12591-5	0070/0070	26	MSS	5	COPIA	700478	S/25/59/00	W/054/36/00	31/01/74	12159	07764/02	00234	030X	
E-1557/12591-6	0070/0070	26	MSS	6	ORIGINAL	700389	S/25/59/00	W/054/36/00	31/01/74	12159	07764/01	00234	030X	
E-1557/12591-6	0070/0070	26	MSS	6	COPIA	700479	S/25/59/00	W/054/36/00	31/01/74	12159	07764/02	00234	030X	
E-1557/12591-7	0070/0070	26	MSS	7	ORIGINAL	700390	S/25/59/00	W/054/36/00	31/01/74	12159	07764/01	00234	030X	
E-1557/12591-7	0070/0070	26	MSS	7	COPIA	700480	S/25/59/00	W/054/36/00	31/01/74	12159	07764/02	00234	030X	
E-1557/12594-4	0070/0070	26	MSS	4	ORIGINAL	700391	S/27/25/00	W/054/59/00	31/01/74	12159	07764/01	00234	010X	
E-1557/12594-4	0070/0070	26	MSS	4	COPIA	700481	S/27/25/00	W/054/59/00	31/01/74	12159	07764/02	00234	010X	
E-1557/12594-5	0070/0070	26	MSS	5	ORIGINAL	700392	S/27/25/00	W/054/59/00	31/01/74	12159	07764/01	00234	010X	
E-1557/12594-5	0070/0070	26	MSS	5	COPIA	700482	S/27/25/00	W/054/59/00	31/01/74	12159	07764/02	00234	010X	
E-1557/12594-6	0070/0070	26	MSS	6	ORIGINAL	700393	S/27/25/00	W/054/59/00	31/01/74	12159	07764/01	00234	010X	
E-1557/12594-6	0070/0070	26	MSS	6	COPIA	700483	S/27/25/00	W/054/59/00	31/01/74	12159	07764/02	00234	010X	
E-1557/12594-7	0070/0070	26	MSS	7	ORIGINAL	700394	S/27/25/00	W/054/59/00	31/01/74	12159	07764/01	00234	010X	
E-1557/12594-7	0070/0070	26	MSS	7	COPIA	700484	S/27/25/00	W/054/59/00	31/01/74	12159	07764/02	00234	010X	



**COMPOSTO E IMPRESSO
NA GRÁFICA DO INPE.**

